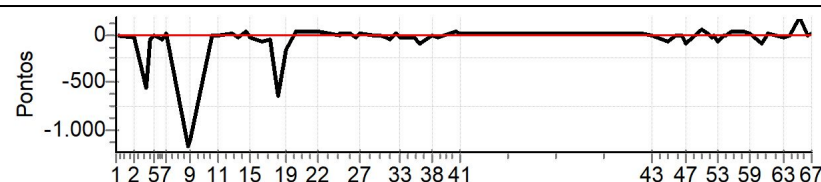


JOAO PESSOA - Turismo Light - Mitsubishi MotorSports Nordeste 2019
Performance Individual

PC	Tp	Trc	DistPC	Ideal	Passagem	Pen	Erro	Pontos	NoPC	AtePC
N u m	61	61 / Eduardo Martins / Rubens Tadeu								
		Cat / NL / Largada		LIGHT / 61 / 09:31:00						
		Mossoro				L200 TRITON HPE				
PC	Tp	Trc	DistPC	Ideal	Passagem	Pen	Erro	Pontos	NoPC	AtePC
1	Tmp	3	0.586	10:17:08.00	10:17:07.57	0	0.4s	-4	6°	6°
2	Tmp	8	2.160	10:20:59.48	10:20:55.45	0	4.0s	-40	19°	11°
3	Tmp	10	2.834	10:23:40.86	10:22:44.60	0	56.3s	-563	47°	37°
4	Tmp	12	3.093	10:24:12.54	10:24:07.20	0	5.3s	-53	26°	33°
5	Tmp	13	3.621	10:25:14.91	10:25:13.36	0	1.6s	-16	9°	30°
6	Tmp	14	4.368	10:26:47.50	10:26:42.61	0	4.9s	-49	21°	28°
7	Tmp	16	4.731	10:27:58.86	10:27:59.01	0	0.2s	+2	5°	24°
8	Tmp	21	5.802	10:32:30.55	10:30:34.00	0	1m56s	-1166	55°	39°
9	Tmp	21	6.037	10:33:01.89	10:31:11.16	0	1m50s	-1107	53°	42°
10	Tmp	27	7.741	10:37:32.41	10:37:30.63	0	1.8s	-18	15°	41°
11	Tmp	27	8.248	10:38:48.46	10:38:47.56	0	0.9s	-9	8°	39°
12	Tmp	30	0.303	10:42:05.87	10:42:06.31	0	0.4s	+4	7°	37°
13	Tmp	32	0.746	10:43:00.21	10:42:56.37	0	3.8s	-38	27°	36°
14	Tmp	32	1.945	10:45:00.11	10:45:03.36	0	3.3s	+33	22°	34°
15	Tmp	33	2.144	10:45:34.21	10:45:31.27	0	2.9s	-29	18°	34°
16	Tmp	40	3.597	10:48:16.47	10:48:09.15	0	7.3s	-73	37°	34°
17	Tmp	42	4.189	10:49:54.31	10:49:48.87	0	5.4s	-54	30°	33°
18	Tmp	44	4.637	10:51:40.39	10:50:36.32	0	1m04s	-641	52°	33°
19	Tmp	48	5.370	10:53:20.67	10:53:04.55	0	16.1s	-161	39°	33°
20	Tmp	51	0.419	10:55:28.50	10:55:30.90	0	2.4s	+24	14°	34°
21	Tmp	54	1.212	10:58:24.84	10:58:28.66	0	3.8s	[+38]	26°	34°
22	Tmp	56	1.775	11:00:11.24	11:00:14.35	0	3.1s	+31	26°	34°
23	Tmp	59	2.375	11:04:49.45	11:04:48.61	0	0.8s	-8	12°	34°
24	Tmp	59	2.494	11:05:09.85	11:05:10.16	0	0.3s	+3	5°	33°
25	Tmp	62	3.036	11:06:58.10	11:06:59.30	0	1.2s	+12	12°	32°
26	Tmp	63	3.722	11:08:23.12	11:08:19.87	0	3.3s	-33	22°	32°
27	Tmp	64	4.011	11:09:19.09	11:09:19.18	0	0.1s	+1	7°	32°
28	Tmp	68	0.611	11:12:19.41	11:12:19.05	0	0.4s	-4	7°	32°
29	Tmp	70	1.312	11:13:42.03	11:13:41.28	0	0.8s	-8	12°	32°
30	Tmp	73	1.845	11:14:53.10	11:14:50.85	0	2.3s	-23	24°	32°
31	Tmp	74	2.268	11:15:41.89	11:15:37.46	0	4.4s	-44	36°	32°
32	Tmp	76	2.790	11:17:05.76	11:17:07.31	0	1.6s	+16	19°	31°
33	Tmp	77	3.188	11:17:55.22	11:17:52.60	0	2.6s	-26	20°	31°
34	Tmp	79	3.817	11:19:10.67	11:19:07.92	0	2.8s	-28	25°	30°
35	Tmp	81	4.240	11:20:09.67	11:20:07.32	0	2.4s	-24	22°	30°
36	Tmp	81	4.629	11:20:56.35	11:20:53.09	0	3.3s	-33	24°	29°
37	Tmp	84	5.155	11:22:13.57	11:22:04.55	0	9.0s	-90	36°	29°
38	Tmp	87	6.275	11:24:27.47	11:24:26.59	0	0.9s	-9	13°	29°
39	Tmp	87	7.137	11:25:47.04	11:25:44.45	0	2.6s	-26	23°	29°
40	Tmp	91	9.047	11:29:33.96	11:29:37.28	0	3.3s	+33	27°	29°
41	Tmp	93	9.556	11:30:39.70	11:30:41.56	0	1.9s	+19	16°	29°
42	Tmp	99	0.558	12:09:32.50	12:09:32.74	0	0.2s	+2	5°	29°
43	Tmp	101	1.706	12:11:29.44	12:11:28.34	0	1.1s	-11	19°	29°
44	Tmp	102	3.396	12:15:09.58	12:15:02.48	0	7.1s	-71	33°	29°
45	Tmp	104	4.196	12:16:53.59	12:16:53.00	0	0.6s	-6	10°	29°
46	Tmp	106	4.616	12:17:58.07	12:17:56.73	0	1.3s	-13	16°	29°
47	Tmp	108	4.912	12:18:54.22	12:18:44.95	0	9.3s	-93	38°	28°
48	Tmp	112	6.110	12:22:25.60	12:22:29.85	0	4.3s	[+43]	29°	28°
49	Tmp	112	6.555	12:23:32.35	12:23:32.49	0	0.1s	+1	6°	28°
50	Tmp	113	6.879	12:24:12.88	12:24:08.82	0	4.1s	-41	32°	28°
51	Tmp	114	7.055	12:24:35.40	12:24:35.14	0	0.3s	-3	9°	28°
52	Tmp	114	7.198	12:24:54.46	12:24:53.21	0	1.3s	-13	20°	28°

PC	Tp	Trc	DistPC	Ideal	Passagem	Pen	Erro	Pontos	NoPC	AtePC
53	Tmp	116	7.510	12:25:41.94	12:25:34.78	0	7.2s	-72	38°	28°
54	Tmp	118	7.950	12:26:44.93	12:26:44.95	0	0.0s	0	2°	28°
55	Tmp	120	8.255	12:27:31.27	12:27:30.72	0	0.6s	-6	16°	28°
56	Tmp	122	8.692	12:28:29.03	12:28:32.82	0	3.8s	+38	29°	28°
57	Tmp	125	0.389	12:30:40.45	12:30:42.93	0	2.5s	+25	27°	28°
58	Tmp	125	0.623	12:31:08.53	12:31:11.37	0	2.8s	+28	23°	28°
59	Tmp	128	1.242	12:32:36.27	12:32:36.90	0	0.6s	+6	7°	28°
60	Tmp	132	2.179	12:35:03.88	12:34:53.78	0	10.1s	-101	33°	28°
61	Tmp	134	2.552	12:35:51.60	12:35:49.45	0	2.2s	-22	21°	28°
62	Tmp	134	2.948	12:36:31.20	12:36:32.11	0	0.9s	+9	14°	28°
63	Tmp	139	0.625	12:39:54.95	12:39:51.72	0	3.2s	-32	26°	28°
64	Tmp	140	1.285	12:41:02.18	12:41:01.29	0	0.9s	-9	15°	28°
65	Tmp	145	2.516	12:43:18.46	12:43:36.33	0	17.9s	[+179]	42°	28°
66	Tmp	145	3.259	12:44:47.62	12:44:46.24	0	1.4s	-14	15°	28°
67	Tmp	145	3.720	12:45:42.94	12:45:43.04	0	0.1s	+1	4°	28°

Num	61	Pen	0	PCZ	1	Total PP	5172	Col. Final	28°
-----	----	-----	---	-----	---	----------	------	------------	-----

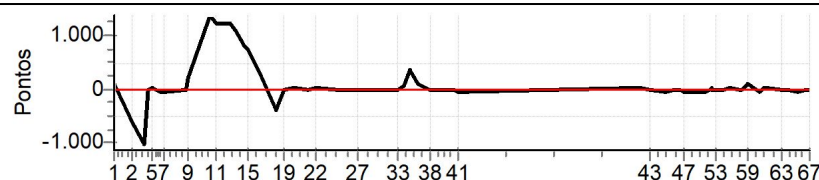


JOAO PESSOA - Turismo Light - Mitsubishi MotorSports Nordeste 2019
Performance Individual

PC	Tp	Trc	DistPC	Ideal	Passagem	Pen	Erro	Pontos	NoPC	AtePC
N u m	62	62 / Silvia Brito Theorga / Luiz Ribeiro E Silva Neto								
		Cat / NL / Largada		LIGHT / 62 / 09:32:00						
		Fortaleza			PAJERO DAKAR 4X4					
PC	Tp	Trc	DistPC	Ideal	Passagem	Pen	Erro	Pontos	NoPC	AtePC
1	Tmp	3	0.586	10:18:08.00	10:18:19.86	0	11.9s	+119	44 °	44 °
2	Tmp	8	2.160	10:21:59.48	10:20:59.82	0	59.7s	-597	52 °	49 °
3	Tmp	10	2.834	10:24:40.86	10:22:58.88	0	1m42s	-1020	56 °	53 °
4	Tmp	12	3.093	10:25:12.54	10:25:10.26	0	2.3s	-23	18 °	47 °
5	Tmp	13	3.621	10:26:14.91	10:26:17.45	0	2.5s	+25	14 °	44 °
6	Tmp	14	4.368	10:27:47.50	10:27:41.05	0	6.5s	-65	26 °	43 °
7	Tmp	16	4.731	10:28:58.86	10:28:55.39	0	3.5s	-35	22 °	42 °
8	Tmp	21	5.802	10:33:30.55	10:33:30.57	0	0.0s	0	2 °	38 °
9	Tmp	21	6.037	10:34:01.89	10:34:24.26	0	22.4s	+224	36 °	36 °
10	Tmp	27	7.741	10:38:32.41	10:40:49.63	0	2m17s	[+1372]	55 °	42 °
11	Tmp	27	8.248	10:39:48.46	10:41:49.55	0	2m01s	[+1211]	54 °	45 °
12	Tmp	30	0.303	10:43:05.87	10:45:07.17	0	2m01s	[+1213]	54 °	48 °
13	Tmp	32	0.746	10:44:00.21	10:45:47.02	0	1m46s	+1068	54 °	50 °
14	Tmp	32	1.945	10:46:00.11	10:47:21.08	0	1m21s	+810	52 °	49 °
15	Tmp	33	2.144	10:46:34.21	10:47:46.74	0	1m12s	+725	50 °	49 °
16	Tmp	40	3.597	10:49:16.47	10:49:46.39	0	29.9s	+299	41 °	49 °
17	Tmp	42	4.189	10:50:54.31	10:50:49.68	0	4.6s	-46	28 °	47 °
18	Tmp	44	4.637	10:52:40.39	10:52:00.09	0	40.3s	-403	47 °	48 °
19	Tmp	48	5.370	10:54:20.67	10:54:20.50	0	0.2s	-2	4 °	48 °
20	Tmp	51	0.419	10:56:28.50	10:56:31.31	0	2.8s	+28	15 °	45 °
21	Tmp	54	1.212	10:59:24.84	10:59:23.49	0	1.4s	-14	12 °	45 °
22	Tmp	56	1.775	11:01:11.24	11:01:12.86	0	1.6s	+16	15 °	45 °
23	Tmp	59	2.375	11:05:49.45	11:05:48.10	0	1.4s	-14	17 °	45 °
24	Tmp	59	2.494	11:06:09.85	11:06:07.43	0	2.4s	-24	30 °	44 °
25	Tmp	62	3.036	11:07:58.10	11:07:58.38	0	0.3s	+3	3 °	42 °
26	Tmp	63	3.722	11:09:23.12	11:09:21.21	0	1.9s	-19	14 °	40 °
27	Tmp	64	4.011	11:10:19.09	11:10:17.10	0	2.0s	-20	20 °	39 °
28	Tmp	68	0.611	11:13:19.41	11:13:19.00	0	0.4s	-4	6 °	39 °
29	Tmp	70	1.312	11:14:42.03	11:14:42.15	0	0.1s	+1	6 °	38 °
30	Tmp	73	1.845	11:15:53.10	11:15:51.99	0	1.1s	-11	16 °	38 °
31	Tmp	74	2.268	11:16:41.89	11:16:39.53	0	2.4s	-24	30 °	38 °
32	Tmp	76	2.790	11:18:05.76	11:18:05.21	0	0.6s	-6	12 °	38 °
33	Tmp	77	3.188	11:18:55.22	11:18:54.10	0	1.1s	-11	10 °	38 °
34	Tmp	79	3.817	11:20:10.67	11:20:16.87	0	6.2s	+62	39 °	38 °
35	Tmp	81	4.240	11:21:09.67	11:21:45.26	0	35.6s	+356	43 °	38 °
36	Tmp	81	4.629	11:21:56.35	11:22:24.59	0	28.2s	+282	41 °	38 °
37	Tmp	84	5.155	11:23:13.57	11:23:22.81	0	9.2s	+92	37 °	37 °
38	Tmp	87	6.275	11:25:27.47	11:25:24.75	0	2.7s	-27	24 °	37 °
39	Tmp	87	7.137	11:26:47.04	11:26:45.08	0	2.0s	-20	21 °	37 °
40	Tmp	91	9.047	11:30:33.96	11:30:31.04	0	2.9s	-29	25 °	37 °
41	Tmp	93	9.556	11:31:39.70	11:31:35.91	0	3.8s	-38	22 °	37 °
42	Tmp	99	0.558	12:10:32.50	12:10:33.97	0	1.5s	+15	15 °	37 °
43	Tmp	101	1.706	12:12:29.44	12:12:28.54	0	0.9s	-9	16 °	37 °
44	Tmp	102	3.396	12:16:09.58	12:16:03.85	0	5.7s	-57	29 °	37 °
45	Tmp	104	4.196	12:17:53.59	12:17:50.87	0	2.7s	-27	26 °	37 °
46	Tmp	106	4.616	12:18:58.07	12:18:55.98	0	2.1s	-21	24 °	37 °
47	Tmp	108	4.912	12:19:54.22	12:19:50.00	0	4.2s	-42	31 °	37 °
48	Tmp	112	6.110	12:23:25.60	12:23:21.39	0	4.2s	-42	28 °	37 °
49	Tmp	112	6.555	12:24:32.35	12:24:27.66	0	4.7s	-47	32 °	37 °
50	Tmp	113	6.879	12:25:12.88	12:25:13.49	0	0.6s	+6	10 °	37 °
51	Tmp	114	7.055	12:25:35.40	12:25:36.17	0	0.8s	+8	17 °	37 °
52	Tmp	114	7.198	12:25:54.46	12:25:54.28	0	0.2s	-2	7 °	37 °

PC	Tp	Trc	DistPC	Ideal	Passagem	Pen	Erro	Pontos	NoPC	AtePC
53	Tmp	116	7.510	12:26:41.94	12:26:42.56	0	0.6s	+6	9 °	37 °
54	Tmp	118	7.950	12:27:44.93	12:27:45.12	0	0.2s	+2	6 °	37 °
55	Tmp	120	8.255	12:28:31.27	12:28:31.51	0	0.2s	+2	8 °	37 °
56	Tmp	122	8.692	12:29:29.03	12:29:30.25	0	1.2s	+12	18 °	37 °
57	Tmp	125	0.389	12:31:40.45	12:31:40.61	0	0.2s	+2	9 °	37 °
58	Tmp	125	0.623	12:32:08.53	12:32:08.85	0	0.3s	+3	4 °	36 °
59	Tmp	128	1.242	12:33:36.27	12:33:47.19	0	10.9s	+109	36 °	36 °
60	Tmp	132	2.179	12:36:03.88	12:35:57.91	0	6.0s	-60	30 °	35 °
61	Tmp	134	2.552	12:36:51.60	12:36:52.88	0	1.3s	+13	16 °	35 °
62	Tmp	134	2.948	12:37:31.20	12:37:32.70	0	1.5s	+15	20 °	35 °
63	Tmp	139	0.625	12:40:54.95	12:40:54.32	0	0.6s	-6	9 °	34 °
64	Tmp	140	1.285	12:42:02.18	12:42:02.11	0	0.1s	-1	4 °	34 °
65	Tmp	145	2.516	12:44:18.46	12:44:12.65	0	5.8s	-58	29 °	33 °
66	Tmp	145	3.259	12:45:47.62	12:45:44.78	0	2.8s	-28	26 °	33 °
67	Tmp	145	3.720	12:46:42.94	12:46:40.72	0	2.2s	-22	22 °	33 °

Num	62	Pen	0	PCZ	1	Total PP	7177	Col. Final	33°
-----	----	-----	---	-----	---	----------	------	------------	-----

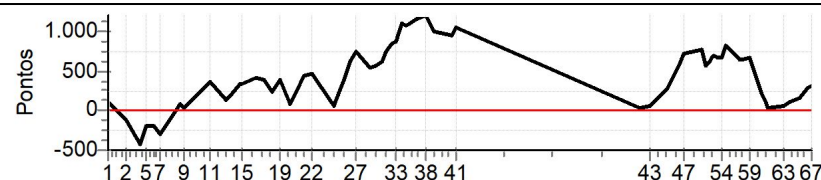


JOAO PESSOA - Turismo Light - Mitsubishi MotorSports Nordeste 2019
Performance Individual

PC	Tp	Trc	DistPC	Ideal	Passagem	Pen	Erro	Pontos	NoPC	AtePC
N u m	63	63 / Michel Francisco / Renata Cardoso								
		Cat / NL / Largada		LIGHT / 63 / 09:33:00						
		Campina Grande				PAJERO TR4 4X4				
PC	Tp	Trc	DistPC	Ideal	Passagem	Pen	Erro	Pontos	NoPC	AtePC
1	Tmp	3	0.586	10:19:08.00	10:19:19.66	0	11.7s	+117	42°	42°
2	Tmp	8	2.160	10:22:59.48	10:22:47.60	0	11.9s	-119	30°	31°
3	Tmp	10	2.834	10:25:40.86	10:24:58.08	0	42.8s	-428	42°	39°
4	Tmp	12	3.093	10:26:12.54	10:25:37.34	0	35.2s	-352	43°	39°
5	Tmp	13	3.621	10:27:14.91	10:26:55.46	0	19.5s	-195	38°	40°
6	Tmp	14	4.368	10:28:47.50	10:28:27.98	0	19.5s	-195	38°	41°
7	Tmp	16	4.731	10:29:58.86	10:29:28.89	0	30.0s	-300	42°	41°
8	Tmp	21	5.802	10:34:30.55	10:34:38.81	0	8.3s	+83	30°	37°
9	Tmp	21	6.037	10:35:01.89	10:35:05.40	0	3.5s	+35	21°	35°
10	Tmp	27	7.741	10:39:32.41	10:40:00.37	0	28.0s	+280	44°	34°
11	Tmp	27	8.248	10:40:48.46	10:41:25.88	0	37.4s	+374	45°	34°
12	Tmp	30	0.303	10:44:05.87	10:44:20.50	0	14.6s	+146	41°	34°
13	Tmp	32	0.746	10:45:00.21	10:45:19.23	0	19.0s	+190	41°	34°
14	Tmp	32	1.945	10:47:00.11	10:47:33.13	0	33.0s	+330	43°	36°
15	Tmp	33	2.144	10:47:34.21	10:48:08.40	0	34.2s	+342	45°	36°
16	Tmp	40	3.597	10:50:16.47	10:50:57.78	0	41.3s	+413	45°	36°
17	Tmp	42	4.189	10:51:54.31	10:52:34.41	0	40.1s	+401	46°	36°
18	Tmp	44	4.637	10:53:40.39	10:54:03.79	0	23.4s	+234	37°	36°
19	Tmp	48	5.370	10:55:20.67	10:55:58.44	0	37.8s	+378	48°	38°
20	Tmp	51	0.419	10:57:28.50	10:57:37.05	0	8.6s	+86	37°	36°
21	Tmp	54	1.212	11:00:24.84	11:01:08.25	0	43.4s	+434	49°	40°
22	Tmp	56	1.775	11:02:11.24	11:02:57.06	0	45.8s	+458	49°	40°
23	Tmp	59	2.375	11:06:49.45	11:06:54.74	0	5.3s	+53	37°	40°
24	Tmp	59	2.494	11:07:09.85	11:07:22.07	0	12.2s	+122	43°	39°
25	Tmp	62	3.036	11:08:58.10	11:09:37.08	0	39.0s	+390	43°	39°
26	Tmp	63	3.722	11:10:23.12	11:11:25.36	0	1m02s	+622	46°	38°
27	Tmp	64	4.011	11:11:19.09	11:12:32.55	0	1m13s	+735	49°	38°
28	Tmp	68	0.611	11:14:19.41	11:15:12.81	0	53.4s	+534	49°	38°
29	Tmp	70	1.312	11:15:42.03	11:16:39.85	0	57.8s	+578	50°	39°
30	Tmp	73	1.845	11:16:53.10	11:17:55.29	0	1m02s	+622	50°	40°
31	Tmp	74	2.268	11:17:41.89	11:18:56.91	0	1m15s	+750	51°	41°
32	Tmp	76	2.790	11:19:05.76	11:20:31.16	0	1m25s	+854	53°	42°
33	Tmp	77	3.188	11:19:55.22	11:21:23.71	0	1m28s	+885	51°	43°
34	Tmp	79	3.817	11:21:10.67	11:23:00.57	0	1m49s	+1099	53°	43°
35	Tmp	81	4.240	11:22:09.67	11:23:57.87	0	1m48s	+1082	53°	44°
36	Tmp	81	4.629	11:22:56.35	11:24:48.09	0	1m51s	[+1117]	53°	44°
37	Tmp	84	5.155	11:24:13.57	11:26:10.21	0	1m56s	[+1166]	54°	45°
38	Tmp	87	6.275	11:26:27.47	11:28:28.21	0	2m00s	[+1207]	51°	46°
39	Tmp	87	7.137	11:27:47.04	11:29:26.28	0	1m39s	+992	48°	46°
40	Tmp	91	9.047	11:31:33.96	11:33:10.06	0	1m36s	+961	47°	46°
41	Tmp	93	9.556	11:32:39.70	11:34:25.27	0	1m45s	+1056	47°	46°
42	Tmp	99	0.558	12:11:32.50	12:11:35.14	0	2.6s	+26	23°	46°
43	Tmp	101	1.706	12:13:29.44	12:13:36.46	0	7.0s	+70	36°	45°
44	Tmp	102	3.396	12:17:09.58	12:17:39.13	0	29.6s	+296	49°	46°
45	Tmp	104	4.196	12:18:53.59	12:19:41.57	0	48.0s	+480	53°	46°
46	Tmp	106	4.616	12:19:58.07	12:20:56.33	0	58.3s	+583	53°	46°
47	Tmp	108	4.912	12:20:54.22	12:22:05.57	0	1m11s	+714	53°	47°
48	Tmp	112	6.110	12:24:25.60	12:25:42.90	0	1m17s	+773	53°	47°
49	Tmp	112	6.555	12:25:32.35	12:26:28.02	0	55.7s	+557	51°	47°
50	Tmp	113	6.879	12:26:12.88	12:27:14.78	0	1m01s	+619	52°	47°
51	Tmp	114	7.055	12:26:35.40	12:27:43.03	0	1m07s	+676	53°	47°
52	Tmp	114	7.198	12:26:54.46	12:28:05.03	0	1m10s	+706	53°	47°

PC	Tp	Trc	DistPC	Ideal	Passagem	Pen	Erro	Pontos	NoPC	AtePC
53	Tmp	116	7.510	12:27:41.94	12:28:49.65	0	1m07s	+677	53°	47°
54	Tmp	118	7.950	12:28:44.93	12:29:52.87	0	1m07s	+679	51°	47°
55	Tmp	120	8.255	12:29:31.27	12:30:52.88	0	1m21s	+816	52°	47°
56	Tmp	122	8.692	12:30:29.03	12:31:47.03	0	1m18s	+780	52°	47°
57	Tmp	125	0.389	12:32:40.45	12:33:45.41	0	1m05s	+650	52°	48°
58	Tmp	125	0.623	12:33:08.53	12:34:11.83	0	1m03s	+633	51°	48°
59	Tmp	128	1.242	12:34:36.27	12:35:44.34	0	1m08s	+681	51°	48°
60	Tmp	132	2.179	12:37:03.88	12:37:24.73	0	20.9s	+209	41°	47°
61	Tmp	134	2.552	12:37:51.60	12:38:02.43	0	10.8s	+108	36°	47°
62	Tmp	134	2.948	12:38:31.20	12:38:35.59	0	4.4s	+44	32°	47°
63	Tmp	139	0.625	12:41:54.95	12:41:59.74	0	4.8s	+48	30°	47°
64	Tmp	140	1.285	12:43:02.18	12:43:12.24	0	10.1s	+101	39°	47°
65	Tmp	145	2.516	12:45:18.46	12:45:34.40	0	15.9s	+159	39°	47°
66	Tmp	145	3.259	12:46:47.62	12:47:16.24	0	28.6s	+286	44°	47°
67	Tmp	145	3.720	12:47:42.94	12:48:15.26	0	32.3s	+323	47°	46°

Num	63	Pen	0	PCZ	0	Total PP	28919	Col. Final	46°
-----	----	-----	---	-----	---	----------	-------	------------	-----

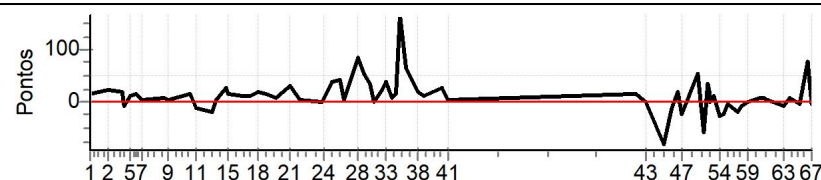


JOAO PESSOA - Turismo Light - Mitsubishi MotorSports Nordeste 2019
Performance Individual

PC	Tp	Trc	DistPC	Ideal	Passagem	Pen	Erro	Pontos	NoPC	AtePC
N u m	64	64 / Davi Feitosa / Jose Justo Quevedo de Moraes								
		Cat / NL / Largada		LIGHT / 64 / 09:34:00						
		Fortaleza				L200 TRITON HPE				
PC	Tp	Trc	DistPC	Ideal	Passagem	Pen	Erro	Pontos	NoPC	AtePC
1	Tmp	3	0.586	10:20:08.00	10:20:09.70	0	1.7s	+17	18°	18°
2	Tmp	8	2.160	10:23:59.48	10:24:01.62	0	2.1s	+21	11°	10°
3	Tmp	10	2.834	10:26:40.86	10:26:42.84	0	2.0s	+20	15°	11°
4	Tmp	12	3.093	10:27:12.54	10:27:11.70	0	0.8s	-8	8°	10°
5	Tmp	13	3.621	10:28:14.91	10:28:16.20	0	1.3s	+13	7°	6°
6	Tmp	14	4.368	10:29:47.50	10:29:48.86	0	1.4s	+14	11°	7°
7	Tmp	16	4.731	10:30:58.86	10:30:59.36	0	0.5s	+5	10°	6°
8	Tmp	21	5.802	10:35:30.55	10:35:31.19	0	0.6s	+6	6°	5°
9	Tmp	21	6.037	10:36:01.89	10:36:02.05	0	0.2s	+2	5°	4°
10	Tmp	27	7.741	10:40:32.41	10:40:33.78	0	1.4s	+14	11°	3°
11	Tmp	27	8.248	10:41:48.46	10:41:47.22	0	1.2s	-12	10°	4°
12	Tmp	30	0.303	10:45:05.87	10:45:03.75	0	2.1s	-21	26°	4°
13	Tmp	32	0.746	10:46:00.21	10:46:00.38	0	0.2s	+2	3°	4°
14	Tmp	32	1.945	10:48:00.11	10:48:02.66	0	2.6s	+26	19°	4°
15	Tmp	33	2.144	10:48:34.21	10:48:35.82	0	1.6s	+16	14°	4°
16	Tmp	40	3.597	10:51:16.47	10:51:17.61	0	1.1s	+11	16°	5°
17	Tmp	42	4.189	10:52:54.31	10:52:55.40	0	1.1s	+11	17°	5°
18	Tmp	44	4.637	10:54:40.39	10:54:42.35	0	2.0s	+20	15°	5°
19	Tmp	48	5.370	10:56:20.67	10:56:22.36	0	1.7s	+17	20°	5°
20	Tmp	51	0.419	10:58:28.50	10:58:29.22	0	0.7s	+7	6°	6°
21	Tmp	54	1.212	11:01:24.84	11:01:27.80	0	3.0s	+30	19°	5°
22	Tmp	56	1.775	11:03:11.24	11:03:11.60	0	0.4s	+4	5°	5°
23	Tmp	59	2.375	11:07:49.45	11:07:49.59	0	0.1s	+1	5°	4°
24	Tmp	59	2.494	11:08:09.85	11:08:10.50	0	0.7s	+7	15°	4°
25	Tmp	62	3.036	11:09:58.10	11:10:01.82	0	3.7s	+37	23°	5°
26	Tmp	63	3.722	11:11:23.12	11:11:27.29	0	4.2s	+42	25°	8°
27	Tmp	64	4.011	11:12:19.09	11:12:19.38	0	0.3s	+3	8°	6°
28	Tmp	68	0.611	11:15:19.41	11:15:27.91	0	8.5s	[+85]	33°	8°
29	Tmp	70	1.312	11:16:42.03	11:16:47.34	0	5.3s	+53	30°	9°
30	Tmp	73	1.845	11:17:53.10	11:17:56.68	0	3.6s	+36	29°	11°
31	Tmp	74	2.268	11:18:41.89	11:18:41.83	0	0.1s	-1	4°	11°
32	Tmp	76	2.790	11:20:05.76	11:20:08.00	0	2.2s	+22	24°	11°
33	Tmp	77	3.188	11:20:55.22	11:20:58.90	0	3.7s	+37	24°	11°
34	Tmp	79	3.817	11:22:10.67	11:22:11.31	0	0.6s	+6	6°	11°
35	Tmp	81	4.240	11:23:09.67	11:23:11.29	0	1.6s	+16	17°	11°
36	Tmp	81	4.629	11:23:56.35	11:24:12.85	0	16.5s	[+165]	38°	12°
37	Tmp	84	5.155	11:25:13.57	11:25:20.14	0	6.6s	+66	30°	12°
38	Tmp	87	6.275	11:27:27.47	11:27:29.47	0	2.0s	+20	18°	12°
39	Tmp	87	7.137	11:28:47.04	11:28:48.25	0	1.2s	+12	13°	12°
40	Tmp	91	9.047	11:32:33.96	11:32:36.54	0	2.6s	+26	24°	12°
41	Tmp	93	9.556	11:33:39.70	11:33:39.85	0	0.2s	+2	4°	12°
42	Tmp	99	0.558	12:12:32.50	12:12:34.00	0	1.5s	+15	14°	12°
43	Tmp	101	1.706	12:14:29.44	12:14:29.48	0	0.0s	0	2°	12°
44	Tmp	102	3.396	12:18:09.58	12:18:01.51	0	8.1s	-81	35°	12°
45	Tmp	104	4.196	12:19:53.59	12:19:52.29	0	1.3s	-13	14°	12°
46	Tmp	106	4.616	12:20:58.07	12:20:59.91	0	1.8s	+18	22°	12°
47	Tmp	108	4.912	12:21:54.22	12:21:51.84	0	2.4s	-24	22°	12°
48	Tmp	112	6.110	12:25:25.60	12:25:30.86	0	5.3s	+53	32°	12°
49	Tmp	112	6.555	12:26:32.35	12:26:26.58	0	5.8s	-58	34°	13°
50	Tmp	113	6.879	12:27:12.88	12:27:16.21	0	3.3s	+33	29°	13°
51	Tmp	114	7.055	12:27:35.40	12:27:37.09	0	1.7s	+17	26°	13°
52	Tmp	114	7.198	12:27:54.46	12:27:54.59	0	0.1s	+1	4°	13°

PC	Tp	Trc	DistPC	Ideal	Passagem	Pen	Erro	Pontos	NoPC	AtePC
53	Tmp	116	7.510	12:28:41.94	12:28:43.01	0	1.1s	+11	16°	12°
54	Tmp	118	7.950	12:29:44.93	12:29:42.23	0	2.7s	-27	27°	13°
55	Tmp	120	8.255	12:30:31.27	12:30:28.86	0	2.4s	-24	26°	13°
56	Tmp	122	8.692	12:31:29.03	12:31:28.44	0	0.6s	-6	11°	13°
57	Tmp	125	0.389	12:33:40.45	12:33:38.45	0	2.0s	-20	22°	13°
58	Tmp	125	0.623	12:34:08.53	12:34:07.78	0	0.8s	-8	9°	13°
59	Tmp	128	1.242	12:35:36.27	12:35:36.27	0	0.0s	0	1°	12°
60	Tmp	132	2.179	12:38:03.88	12:38:04.49	0	0.6s	+6	9°	12°
61	Tmp	134	2.552	12:38:51.60	12:38:52.53	0	0.9s	+9	12°	12°
62	Tmp	134	2.948	12:39:31.20	12:39:31.53	0	0.3s	+3	7°	12°
63	Tmp	139	0.625	12:42:54.95	12:42:54.25	0	0.7s	-7	14°	12°
64	Tmp	140	1.285	12:44:02.18	12:44:02.77	0	0.6s	+6	10°	11°
65	Tmp	145	2.516	12:46:18.46	12:46:18.10	0	0.4s	-4	3°	11°
66	Tmp	145	3.259	12:47:47.62	12:47:55.22	0	7.6s	[+76]	34°	12°
67	Tmp	145	3.720	12:48:42.94	12:48:42.62	0	0.3s	-3	10°	12°

Num 64 | **Pen 0** | **PCZ 2** | **Total PP 1131** | **Col. Final 12°**

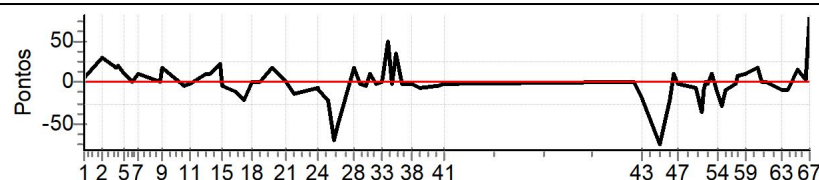


JOAO PESSOA - Turismo Light - Mitsubishi MotorSports Nordeste 2019
Performance Individual

PC	Tp	Trc	DistPC	Ideal	Passagem	Pen	Erro	Pontos	NoPC	AtePC
N u m	65	65 / Rodrigo Silveira de Azevedo / Renata Tasso de Azevedo								
		Cat / NL / Largada		LIGHT / 65 / 09:35:00						
		Recife		PAJERO TR4 4X4						
PC	Tp	Trc	DistPC	Ideal	Passagem	Pen	Erro	Pontos	NoPC	AtePC
1	Tmp	3	0.586	10:21:08.00	10:21:08.62	0	0.6s	+6	9°	9°
2	Tmp	8	2.160	10:24:59.48	10:25:02.62	0	3.1s	+31	16°	9°
3	Tmp	10	2.834	10:27:40.86	10:27:42.66	0	1.8s	+18	12°	10°
4	Tmp	12	3.093	10:28:12.54	10:28:14.67	0	2.1s	+21	17°	11°
5	Tmp	13	3.621	10:29:14.91	10:29:15.95	0	1.0s	+10	5°	9°
6	Tmp	14	4.368	10:30:47.50	10:30:47.69	0	0.2s	+2	2°	5°
7	Tmp	16	4.731	10:31:58.86	10:32:00.07	0	1.2s	+12	14°	7°
8	Tmp	21	5.802	10:36:30.55	10:36:30.66	0	0.1s	+1	3°	4°
9	Tmp	21	6.037	10:37:01.89	10:37:03.78	0	1.9s	+19	18°	5°
10	Tmp	27	7.741	10:41:32.41	10:41:32.14	0	0.3s	-3	3°	4°
11	Tmp	27	8.248	10:42:48.46	10:42:48.32	0	0.1s	-1	4°	3°
12	Tmp	30	0.303	10:46:05.87	10:46:06.93	0	1.1s	+11	18°	3°
13	Tmp	32	0.746	10:47:00.21	10:47:01.23	0	1.0s	+10	10°	3°
14	Tmp	32	1.945	10:49:00.11	10:49:02.37	0	2.3s	+23	17°	3°
15	Tmp	33	2.144	10:49:34.21	10:49:33.92	0	0.3s	-3	5°	3°
16	Tmp	40	3.597	10:52:16.47	10:52:15.48	0	1.0s	-10	14°	3°
17	Tmp	42	4.189	10:53:54.31	10:53:52.09	0	2.2s	-22	25°	3°
18	Tmp	44	4.637	10:55:40.39	10:55:40.57	0	0.2s	+2	4°	3°
19	Tmp	48	5.370	10:57:20.67	10:57:20.70	0	0.0s	0	1°	2°
20	Tmp	51	0.419	10:59:28.50	10:59:30.25	0	1.8s	+18	10°	2°
21	Tmp	54	1.212	11:02:24.84	11:02:24.93	0	0.1s	+1	3°	2°
22	Tmp	56	1.775	11:04:11.24	11:04:09.96	0	1.3s	-13	14°	2°
23	Tmp	59	2.375	11:08:49.45	11:08:48.74	0	0.7s	-7	11°	2°
24	Tmp	59	2.494	11:09:09.85	11:09:09.09	0	0.8s	-8	18°	2°
25	Tmp	62	3.036	11:10:58.10	11:10:56.11	0	2.0s	-20	16°	2°
26	Tmp	63	3.722	11:12:23.12	11:12:16.21	0	6.9s	-69	32°	3°
27	Tmp	64	4.011	11:13:19.09	11:13:14.00	0	5.1s	-51	27°	8°
28	Tmp	68	0.611	11:16:19.41	11:16:21.09	0	1.7s	+17	19°	7°
29	Tmp	70	1.312	11:17:42.03	11:17:41.95	0	0.1s	-1	5°	7°
30	Tmp	73	1.845	11:18:53.10	11:18:52.74	0	0.4s	-4	8°	6°
31	Tmp	74	2.268	11:19:41.89	11:19:42.91	0	1.0s	+10	17°	6°
32	Tmp	76	2.790	11:21:05.76	11:21:05.63	0	0.1s	-1	3°	6°
33	Tmp	77	3.188	11:21:55.22	11:21:55.19	0	0.0s	0	3°	6°
34	Tmp	79	3.817	11:23:10.67	11:23:15.66	0	5.0s	[+50]	34°	6°
35	Tmp	81	4.240	11:24:09.67	11:24:09.50	0	0.2s	-2	5°	6°
36	Tmp	81	4.629	11:24:56.35	11:24:59.85	0	3.5s	[+35]	26°	6°
37	Tmp	84	5.155	11:26:13.57	11:26:13.41	0	0.2s	-2	3°	5°
38	Tmp	87	6.275	11:28:27.47	11:28:27.32	0	0.2s	-2	5°	5°
39	Tmp	87	7.137	11:29:47.04	11:29:46.46	0	0.6s	-6	9°	4°
40	Tmp	91	9.047	11:33:33.96	11:33:33.51	0	0.5s	-5	12°	4°
41	Tmp	93	9.556	11:34:39.70	11:34:39.52	0	0.2s	-2	3°	4°
42	Tmp	99	0.558	12:13:32.50	12:13:32.65	0	0.2s	+2	4°	4°
43	Tmp	101	1.706	12:15:29.44	12:15:27.68	0	1.8s	-18	22°	4°
44	Tmp	102	3.396	12:19:09.58	12:19:02.12	0	7.5s	-75	34°	5°
45	Tmp	104	4.196	12:20:53.59	12:20:51.44	0	2.2s	-22	20°	5°
46	Tmp	106	4.616	12:21:58.07	12:21:59.12	0	1.1s	+11	14°	4°
47	Tmp	108	4.912	12:22:54.22	12:22:54.06	0	0.2s	-2	5°	4°
48	Tmp	112	6.110	12:26:25.60	12:26:24.98	0	0.6s	-6	8°	4°
49	Tmp	112	6.555	12:27:32.35	12:27:28.82	0	3.5s	-35	29°	5°
50	Tmp	113	6.879	12:28:12.88	12:28:12.00	0	0.9s	-9	13°	5°
51	Tmp	114	7.055	12:28:35.40	12:28:35.51	0	0.1s	+1	6°	5°
52	Tmp	114	7.198	12:28:54.46	12:28:54.33	0	0.1s	-1	3°	4°

PC	Tp	Trc	DistPC	Ideal	Passagem	Pen	Erro	Pontos	NoPC	AtePC
53	Tmp	116	7.510	12:29:41.94	12:29:42.92	0	1.0s	+10	14°	4°
54	Tmp	118	7.950	12:30:44.93	12:30:43.61	0	1.3s	-13	17°	4°
55	Tmp	120	8.255	12:31:31.27	12:31:28.33	0	2.9s	-29	29°	5°
56	Tmp	122	8.692	12:32:29.03	12:32:28.20	0	0.8s	-8	15°	5°
57	Tmp	125	0.389	12:34:40.45	12:34:40.26	0	0.2s	-2	8°	5°
58	Tmp	125	0.623	12:35:08.53	12:35:09.32	0	0.8s	+8	8°	4°
59	Tmp	128	1.242	12:36:36.27	12:36:37.47	0	1.2s	+12	12°	4°
60	Tmp	132	2.179	12:39:03.88	12:39:05.53	0	1.7s	+17	18°	4°
61	Tmp	134	2.552	12:39:51.60	12:39:51.83	0	0.2s	+2	3°	4°
62	Tmp	134	2.948	12:40:31.20	12:40:31.31	0	0.1s	+1	5°	4°
63	Tmp	139	0.625	12:43:54.95	12:43:54.12	0	0.8s	-8	15°	4°
64	Tmp	140	1.285	12:45:02.18	12:45:01.34	0	0.8s	-8	13°	4°
65	Tmp	145	2.516	12:47:18.46	12:47:20.06	0	1.6s	+16	15°	4°
66	Tmp	145	3.259	12:48:47.62	12:48:47.95	0	0.3s	+3	4°	4°
67	Tmp	145	3.720	12:49:42.94	12:49:51.09	0	8.2s	[+82]	37°	4°

Num	65	Pen	0	PCZ	2	Total PP	763	Col. Final	4°
-----	----	-----	---	-----	---	----------	-----	------------	----

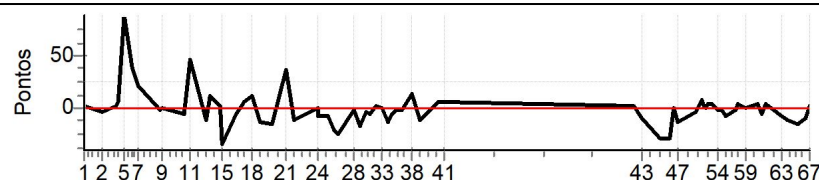


JOAO PESSOA - Turismo Light - Mitsubishi MotorSports Nordeste 2019
Performance Individual

PC	Tp	Trc	DistPC	Ideal	Passagem	Pen	Erro	Pontos	NoPC	AtePC
N u m	66	66 / Jose Eduardo Martins Lopes / Luiz Candiottto da Silva								
		Cat / NL / Largada		LIGHT / 66 / 09:36:00						
		Recife		PAJERO TR4 4X4						
PC	Tp	Trc	DistPC	Ideal	Passagem	Pen	Erro	Pontos	NoPC	AtePC
1	Tmp	3	0.586	10:22:08.00	10:22:08.09	0	0.1s	+1	3°	2°
2	Tmp	8	2.160	10:25:59.48	10:25:59.07	0	0.4s	-4	4°	2°
3	Tmp	10	2.834	10:28:40.86	10:28:41.10	0	0.2s	+2	3°	1°
4	Tmp	12	3.093	10:29:12.54	10:29:13.03	0	0.5s	+5	3°	1°
5	Tmp	13	3.621	10:30:14.91	10:30:23.83	0	8.9s	[+89]	29°	12°
6	Tmp	14	4.368	10:31:47.50	10:31:51.27	0	3.8s	[+38]	20°	13°
7	Tmp	16	4.731	10:32:58.86	10:33:00.99	0	2.1s	+21	19°	13°
8	Tmp	21	5.802	10:37:30.55	10:37:30.37	0	0.2s	-2	4°	12°
9	Tmp	21	6.037	10:38:01.89	10:38:01.85	0	0.0s	0	1°	10°
10	Tmp	27	7.741	10:42:32.41	10:42:31.89	0	0.5s	-5	6°	8°
11	Tmp	27	8.248	10:43:48.46	10:43:53.11	0	4.7s	[+47]	25°	10°
12	Tmp	30	0.303	10:47:05.87	10:47:04.80	0	1.1s	-11	17°	10°
13	Tmp	32	0.746	10:48:00.21	10:48:01.41	0	1.2s	+12	11°	10°
14	Tmp	32	1.945	10:50:00.11	10:50:00.24	0	0.1s	+1	2°	10°
15	Tmp	33	2.144	10:50:34.21	10:50:30.73	0	3.5s	-35	21°	10°
16	Tmp	40	3.597	10:53:16.47	10:53:15.90	0	0.6s	-6	8°	10°
17	Tmp	42	4.189	10:54:54.31	10:54:54.89	0	0.6s	+6	11°	9°
18	Tmp	44	4.637	10:56:40.39	10:56:41.61	0	1.2s	+12	10°	9°
19	Tmp	48	5.370	10:58:20.67	10:58:19.37	0	1.3s	-13	15°	9°
20	Tmp	51	0.419	11:00:28.50	11:00:26.88	0	1.6s	-16	9°	7°
21	Tmp	54	1.212	11:03:24.84	11:03:28.56	0	3.7s	+37	24°	7°
22	Tmp	56	1.775	11:05:11.24	11:05:10.19	0	1.1s	-11	12°	7°
23	Tmp	59	2.375	11:09:49.45	11:09:49.36	0	0.1s	-1	4°	6°
24	Tmp	59	2.494	11:10:09.85	11:10:09.08	0	0.8s	-8	17°	6°
25	Tmp	62	3.036	11:11:58.10	11:11:57.35	0	0.8s	-8	6°	4°
26	Tmp	63	3.722	11:13:23.12	11:13:21.06	0	2.1s	-21	17°	5°
27	Tmp	64	4.011	11:14:19.09	11:14:16.57	0	2.5s	-25	22°	7°
28	Tmp	68	0.611	11:17:19.41	11:17:19.15	0	0.3s	-3	4°	6°
29	Tmp	70	1.312	11:18:42.03	11:18:40.36	0	1.7s	-17	18°	5°
30	Tmp	73	1.845	11:19:53.10	11:19:52.74	0	0.4s	-4	7°	5°
31	Tmp	74	2.268	11:20:41.89	11:20:41.29	0	0.6s	-6	10°	5°
32	Tmp	76	2.790	11:22:05.76	11:22:05.81	0	0.1s	+1	2°	5°
33	Tmp	77	3.188	11:22:55.22	11:22:55.24	0	0.0s	0	2°	5°
34	Tmp	79	3.817	11:24:10.67	11:24:09.36	0	1.3s	-13	11°	5°
35	Tmp	81	4.240	11:25:09.67	11:25:09.16	0	0.5s	-5	8°	3°
36	Tmp	81	4.629	11:25:56.35	11:25:56.09	0	0.3s	-3	2°	2°
37	Tmp	84	5.155	11:27:13.57	11:27:13.42	0	0.2s	-2	2°	2°
38	Tmp	87	6.275	11:29:27.47	11:29:28.74	0	1.3s	+13	16°	3°
39	Tmp	87	7.137	11:30:47.04	11:30:45.83	0	1.2s	-12	12°	3°
40	Tmp	91	9.047	11:34:33.96	11:34:34.46	0	0.5s	+5	11°	2°
41	Tmp	93	9.556	11:35:39.70	11:35:40.16	0	0.5s	+5	6°	3°
42	Tmp	99	0.558	12:14:32.50	12:14:32.59	0	0.1s	+1	2°	2°
43	Tmp	101	1.706	12:16:29.44	12:16:28.41	0	1.0s	-10	18°	2°
44	Tmp	102	3.396	12:20:09.58	12:20:06.58	0	3.0s	-30	15°	2°
45	Tmp	104	4.196	12:21:53.59	12:21:50.58	0	3.0s	-30	28°	2°
46	Tmp	106	4.616	12:22:58.07	12:22:57.96	0	0.1s	-1	4°	2°
47	Tmp	108	4.912	12:23:54.22	12:23:52.87	0	1.4s	-14	14°	2°
48	Tmp	112	6.110	12:27:25.60	12:27:25.22	0	0.4s	-4	7°	2°
49	Tmp	112	6.555	12:28:32.35	12:28:33.14	0	0.8s	+8	12°	2°
50	Tmp	113	6.879	12:29:12.88	12:29:13.02	0	0.1s	+1	4°	2°
51	Tmp	114	7.055	12:29:35.40	12:29:35.42	0	0.0s	0	3°	2°
52	Tmp	114	7.198	12:29:54.46	12:29:54.86	0	0.4s	+4	9°	2°

PC	Tp	Trc	DistPC	Ideal	Passagem	Pen	Erro	Pontos	NoPC	AtePC
53	Tmp	116	7.510	12:30:41.94	12:30:42.25	0	0.3s	+3	6°	2°
54	Tmp	118	7.950	12:31:44.93	12:31:44.67	0	0.3s	-3	10°	2°
55	Tmp	120	8.255	12:32:31.27	12:32:30.96	0	0.3s	-3	10°	2°
56	Tmp	122	8.692	12:33:29.03	12:33:28.38	0	0.7s	-7	13°	2°
57	Tmp	125	0.389	12:35:40.45	12:35:40.29	0	0.2s	-2	7°	2°
58	Tmp	125	0.623	12:36:08.53	12:36:08.90	0	0.4s	+4	6°	2°
59	Tmp	128	1.242	12:37:36.27	12:37:36.14	0	0.1s	-1	2°	1°
60	Tmp	132	2.179	12:40:03.88	12:40:04.32	0	0.4s	+4	6°	2°
61	Tmp	134	2.552	12:40:51.60	12:40:51.02	0	0.6s	-6	8°	2°
62	Tmp	134	2.948	12:41:31.20	12:41:31.55	0	0.4s	+4	9°	2°
63	Tmp	139	0.625	12:44:54.95	12:44:54.23	0	0.7s	-7	13°	2°
64	Tmp	140	1.285	12:46:02.18	12:46:01.07	0	1.1s	-11	17°	2°
65	Tmp	145	2.516	12:48:18.46	12:48:16.98	0	1.5s	-15	14°	2°
66	Tmp	145	3.259	12:49:47.62	12:49:46.68	0	0.9s	-9	9°	2°
67	Tmp	145	3.720	12:50:42.94	12:50:43.18	0	0.2s	+2	6°	2°

Num	66	Pen	0	PCZ	3	Total PP	536	Col. Final	2°
-----	----	-----	---	-----	---	----------	-----	------------	----

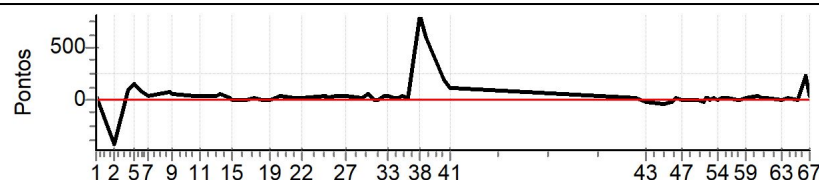


JOAO PESSOA - Turismo Light - Mitsubishi MotorSports Nordeste 2019
Performance Individual

PC	Tp	Trc	DistPC	Ideal	Passagem	Pen	Erro	Pontos	NoPC	AtePC
N u m	67	67 / Fabio de Oliveira Oliveira / Ruan de Oliveira Oliveira								
		Cat / NL / Largada		LIGHT / 67 / 09:37:00						
		Paulista			PAJERO TR4 4X4					
PC	Tp	Trc	DistPC	Ideal	Passagem	Pen	Erro	Pontos	NoPC	AtePC
1	Tmp	3	0.586	10:23:08.00	10:23:10.13	0	2.1s	+21	19°	19°
2	Tmp	8	2.160	10:26:59.48	10:26:15.80	0	43.7s	-437	47°	42°
3	Tmp	10	2.834	10:29:40.86	10:29:49.30	0	8.4s	+84	22°	32°
4	Tmp	12	3.093	10:30:12.54	10:30:23.86	0	11.3s	+113	34°	32°
5	Tmp	13	3.621	10:31:14.91	10:31:30.14	0	15.2s	+152	35°	32°
6	Tmp	14	4.368	10:32:47.50	10:32:54.35	0	6.9s	+69	27°	31°
7	Tmp	16	4.731	10:33:58.86	10:34:01.98	0	3.1s	+31	20°	31°
8	Tmp	21	5.802	10:38:30.55	10:38:38.09	0	7.5s	+75	29°	27°
9	Tmp	21	6.037	10:39:01.89	10:39:06.21	0	4.3s	+43	24°	26°
10	Tmp	27	7.741	10:43:32.41	10:43:36.11	0	3.7s	+37	24°	26°
11	Tmp	27	8.248	10:44:48.46	10:44:51.00	0	2.5s	+25	21°	25°
12	Tmp	30	0.303	10:48:05.87	10:48:08.12	0	2.3s	+23	27°	24°
13	Tmp	32	0.746	10:49:00.21	10:49:04.98	0	4.8s	+48	28°	25°
14	Tmp	32	1.945	10:51:00.11	10:51:02.02	0	1.9s	+19	11°	25°
15	Tmp	33	2.144	10:51:34.21	10:51:33.35	0	0.9s	-9	10°	23°
16	Tmp	40	3.597	10:54:16.47	10:54:15.05	0	1.4s	-14	20°	23°
17	Tmp	42	4.189	10:55:54.31	10:55:54.42	0	0.1s	+1	5°	23°
18	Tmp	44	4.637	10:57:40.39	10:57:39.45	0	0.9s	-9	9°	21°
19	Tmp	48	5.370	10:59:20.67	10:59:19.82	0	0.9s	-9	10°	21°
20	Tmp	51	0.419	11:01:28.50	11:01:31.91	0	3.4s	+34	18°	21°
21	Tmp	54	1.212	11:04:24.84	11:04:26.74	0	1.9s	+19	13°	21°
22	Tmp	56	1.775	11:06:11.24	11:06:13.08	0	1.8s	+18	19°	21°
23	Tmp	59	2.375	11:10:49.45	11:10:53.34	0	3.9s	+39	33°	21°
24	Tmp	59	2.494	11:11:09.85	11:11:10.56	0	0.7s	+7	14°	21°
25	Tmp	62	3.036	11:12:58.10	11:13:01.56	0	3.5s	+35	22°	20°
26	Tmp	63	3.722	11:14:23.12	11:14:26.12	0	3.0s	+30	20°	20°
27	Tmp	64	4.011	11:15:19.09	11:15:21.12	0	2.0s	+20	19°	18°
28	Tmp	68	0.611	11:18:19.41	11:18:20.35	0	0.9s	+9	13°	18°
29	Tmp	70	1.312	11:19:42.03	11:19:46.26	0	4.2s	+42	29°	18°
30	Tmp	73	1.845	11:20:53.10	11:20:52.72	0	0.4s	-4	6°	18°
31	Tmp	74	2.268	11:21:41.89	11:21:40.68	0	1.2s	-12	20°	18°
32	Tmp	76	2.790	11:23:05.76	11:23:07.74	0	2.0s	+20	23°	19°
33	Tmp	77	3.188	11:23:55.22	11:23:58.34	0	3.1s	+31	21°	19°
34	Tmp	79	3.817	11:25:10.67	11:25:12.60	0	1.9s	+19	15°	19°
35	Tmp	81	4.240	11:26:09.67	11:26:11.39	0	1.7s	+17	19°	19°
36	Tmp	81	4.629	11:26:56.35	11:26:58.34	0	2.0s	+20	15°	19°
37	Tmp	84	5.155	11:28:13.57	11:28:14.31	0	0.7s	+7	6°	18°
38	Tmp	87	6.275	11:30:27.47	11:31:48.13	0	1m20s	[+807]	45°	19°
39	Tmp	87	7.137	11:31:47.04	11:32:46.15	0	59.1s	[+591]	44°	21°
40	Tmp	91	9.047	11:35:33.96	11:35:52.68	0	18.7s	+187	42°	21°
41	Tmp	93	9.556	11:36:39.70	11:36:50.80	0	11.1s	+111	35°	21°
42	Tmp	99	0.558	12:15:32.50	12:15:33.49	0	1.0s	+10	11°	21°
43	Tmp	101	1.706	12:17:29.44	12:17:27.04	0	2.4s	-24	25°	21°
44	Tmp	102	3.396	12:21:09.58	12:21:05.33	0	4.3s	-43	21°	21°
45	Tmp	104	4.196	12:22:53.59	12:22:51.14	0	2.5s	-25	23°	21°
46	Tmp	106	4.616	12:23:58.07	12:23:58.29	0	0.2s	+2	6°	21°
47	Tmp	108	4.912	12:24:54.22	12:24:52.63	0	1.6s	-16	17°	21°
48	Tmp	112	6.110	12:28:25.60	12:28:24.28	0	1.3s	-13	13°	21°
49	Tmp	112	6.555	12:29:32.35	12:29:29.15	0	3.2s	-32	26°	21°
50	Tmp	113	6.879	12:30:12.88	12:30:13.88	0	1.0s	+10	14°	21°
51	Tmp	114	7.055	12:30:35.40	12:30:36.18	0	0.8s	+8	16°	21°
52	Tmp	114	7.198	12:30:54.46	12:30:53.07	0	1.4s	-14	22°	21°

PC	Tp	Trc	DistPC	Ideal	Passagem	Pen	Erro	Pontos	NoPC	AtePC
53	Tmp	116	7.510	12:31:41.94	12:31:42.68	0	0.7s	+7	11°	21°
54	Tmp	118	7.950	12:32:44.93	12:32:44.25	0	0.7s	-7	15°	21°
55	Tmp	120	8.255	12:33:31.27	12:33:31.39	0	0.1s	+1	5°	20°
56	Tmp	122	8.692	12:34:29.03	12:34:29.39	0	0.4s	+4	8°	20°
57	Tmp	125	0.389	12:36:40.45	12:36:40.04	0	0.4s	-4	11°	20°
58	Tmp	125	0.623	12:37:08.53	12:37:07.36	0	1.2s	-12	12°	20°
59	Tmp	128	1.242	12:38:36.27	12:38:37.11	0	0.8s	+8	8°	20°
60	Tmp	132	2.179	12:41:03.88	12:41:06.95	0	3.1s	+31	23°	19°
61	Tmp	134	2.552	12:41:51.60	12:41:52.31	0	0.7s	+7	11°	19°
62	Tmp	134	2.948	12:42:31.20	12:42:31.96	0	0.8s	+8	13°	19°
63	Tmp	139	0.625	12:45:54.95	12:45:54.46	0	0.5s	-5	6°	19°
64	Tmp	140	1.285	12:47:02.18	12:47:03.85	0	1.7s	+17	21°	19°
65	Tmp	145	2.516	12:49:18.46	12:49:17.03	0	1.4s	-14	13°	19°
66	Tmp	145	3.259	12:50:47.62	12:51:09.14	0	21.5s	[+215]	41°	19°
67	Tmp	145	3.720	12:51:42.94	12:51:45.57	0	2.6s	+26	23°	19°

Num 67 | **Pen 0** | **PCZ 0** | **Total PP 2248** | **Col. Final 19°**

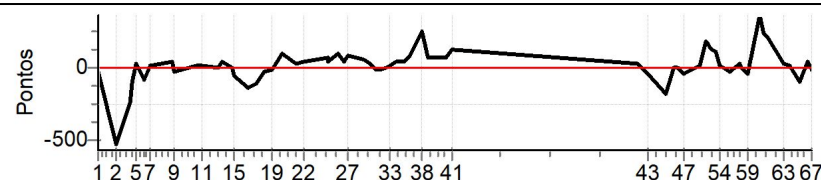


JOAO PESSOA - Turismo Light - Mitsubishi MotorSports Nordeste 2019
Performance Individual

PC	Tp	Trc	DistPC	Ideal	Passagem	Pen	Erro	Pontos	NoPC	AtePC
N u m	68	68 / Sanmir Afonso dos Reis Silva / Alexandra Salviano Barbosa								
		Cat / NL / Largada		LIGHT / 68 / 09:38:00						
		Joao Pessoa				L200 TRITON HPE				
PC	Tp	Trc	DistPC	Ideal	Passagem	Pen	Erro	Pontos	NoPC	AtePC
1	Tmp	3	0.586	10:24:08.00	10:24:05.41	0	2.6s	-26	26°	26°
2	Tmp	8	2.160	10:27:59.48	10:27:06.74	0	52.7s	-527	49°	45°
3	Tmp	10	2.834	10:30:40.86	10:30:16.87	0	24.0s	-240	33°	41°
4	Tmp	12	3.093	10:31:12.54	10:31:02.51	0	10.0s	-100	33°	38°
5	Tmp	13	3.621	10:32:14.91	10:32:18.11	0	3.2s	+32	18°	37°
6	Tmp	14	4.368	10:33:47.50	10:33:39.61	0	7.9s	-79	28°	33°
7	Tmp	16	4.731	10:34:58.86	10:35:00.46	0	1.6s	+16	17°	33°
8	Tmp	21	5.802	10:39:30.55	10:39:34.86	0	4.3s	+43	25°	28°
9	Tmp	21	6.037	10:40:01.89	10:39:59.54	0	2.4s	-24	20°	27°
10	Tmp	27	7.741	10:44:32.41	10:44:33.20	0	0.8s	+8	8°	27°
11	Tmp	27	8.248	10:45:48.46	10:45:49.77	0	1.3s	+13	11°	26°
12	Tmp	30	0.303	10:49:05.87	10:49:05.38	0	0.5s	-5	9°	25°
13	Tmp	32	0.746	10:50:00.21	10:50:03.72	0	3.5s	+35	24°	24°
14	Tmp	32	1.945	10:52:00.11	10:52:00.51	0	0.4s	+4	7°	24°
15	Tmp	33	2.144	10:52:34.21	10:52:28.37	0	5.8s	-58	29°	24°
16	Tmp	40	3.597	10:55:16.47	10:55:03.00	0	13.5s	-135	40°	25°
17	Tmp	42	4.189	10:56:54.31	10:56:43.60	0	10.7s	-107	34°	26°
18	Tmp	44	4.637	10:58:40.39	10:58:37.41	0	3.0s	-30	17°	25°
19	Tmp	48	5.370	11:00:20.67	11:00:19.50	0	1.2s	-12	14°	25°
20	Tmp	51	0.419	11:02:28.50	11:02:37.85	0	9.4s	+94	38°	26°
21	Tmp	54	1.212	11:05:24.84	11:05:27.27	0	2.4s	+24	15°	26°
22	Tmp	56	1.775	11:07:11.24	11:07:15.32	0	4.1s	+41	31°	26°
23	Tmp	59	2.375	11:11:49.45	11:11:56.89	0	7.4s	+74	40°	26°
24	Tmp	59	2.494	11:12:09.85	11:12:14.68	0	4.8s	+48	37°	26°
25	Tmp	62	3.036	11:13:58.10	11:14:07.68	0	9.6s	+96	30°	26°
26	Tmp	63	3.722	11:15:23.12	11:15:27.31	0	4.2s	+42	24°	26°
27	Tmp	64	4.011	11:16:19.09	11:16:27.30	0	8.2s	+82	31°	26°
28	Tmp	68	0.611	11:19:19.41	11:19:25.01	0	5.6s	+56	26°	26°
29	Tmp	70	1.312	11:20:42.03	11:20:44.50	0	2.5s	+25	21°	25°
30	Tmp	73	1.845	11:21:53.10	11:21:52.16	0	0.9s	-9	15°	25°
31	Tmp	74	2.268	11:22:41.89	11:22:40.57	0	1.3s	-13	21°	25°
32	Tmp	76	2.790	11:24:05.76	11:24:06.23	0	0.5s	+5	9°	25°
33	Tmp	77	3.188	11:24:55.22	11:24:56.85	0	1.6s	+16	15°	24°
34	Tmp	79	3.817	11:26:10.67	11:26:14.51	0	3.8s	+38	29°	24°
35	Tmp	81	4.240	11:27:09.67	11:27:14.00	0	4.3s	+43	32°	24°
36	Tmp	81	4.629	11:27:56.35	11:28:00.84	0	4.5s	+45	30°	23°
37	Tmp	84	5.155	11:29:13.57	11:29:21.16	0	7.6s	+76	32°	23°
38	Tmp	87	6.275	11:31:27.47	11:31:52.31	0	24.8s	[+248]	38°	22°
39	Tmp	87	7.137	11:32:47.04	11:32:54.12	0	7.1s	+71	31°	22°
40	Tmp	91	9.047	11:36:33.96	11:36:40.96	0	7.0s	+70	34°	24°
41	Tmp	93	9.556	11:37:39.70	11:37:52.72	0	13.0s	+130	38°	24°
42	Tmp	99	0.558	12:16:32.50	12:16:35.23	0	2.7s	+27	25°	24°
43	Tmp	101	1.706	12:18:29.44	12:18:25.04	0	4.4s	-44	32°	24°
44	Tmp	102	3.396	12:22:09.58	12:21:51.88	0	17.7s	-177	45°	24°
45	Tmp	104	4.196	12:23:53.59	12:23:53.59	0	0.0s	0	2°	24°
46	Tmp	106	4.616	12:24:58.07	12:24:58.70	0	0.6s	+6	9°	24°
47	Tmp	108	4.912	12:25:54.22	12:25:50.29	0	3.9s	-39	29°	24°
48	Tmp	112	6.110	12:29:25.60	12:29:27.33	0	1.7s	+17	17°	23°
49	Tmp	112	6.555	12:30:32.35	12:30:50.88	0	18.5s	+185	43°	24°
50	Tmp	113	6.879	12:31:12.88	12:31:29.40	0	16.5s	+165	43°	24°
51	Tmp	114	7.055	12:31:35.40	12:31:49.22	0	13.8s	+138	41°	25°
52	Tmp	114	7.198	12:31:54.46	12:32:07.49	0	13.0s	+130	41°	25°

PC	Tp	Trc	DistPC	Ideal	Passagem	Pen	Erro	Pontos	NoPC	AtePC
53	Tmp	116	7.510	12:32:41.94	12:32:52.75	0	10.8s	+108	40°	26°
54	Tmp	118	7.950	12:33:44.93	12:33:46.90	0	2.0s	+20	25°	26°
55	Tmp	120	8.255	12:34:31.27	12:34:31.71	0	0.4s	+4	13°	26°
56	Tmp	122	8.692	12:35:29.03	12:35:25.65	0	3.4s	-34	27°	26°
57	Tmp	125	0.389	12:37:40.45	12:37:43.12	0	2.7s	+27	28°	25°
58	Tmp	125	0.623	12:38:08.53	12:38:08.82	0	0.3s	+3	3°	25°
59	Tmp	128	1.242	12:39:36.27	12:39:32.60	0	3.7s	-37	25°	25°
60	Tmp	132	2.179	12:42:03.88	12:42:39.88	0	36.0s	[+360]	48°	26°
61	Tmp	134	2.552	12:42:51.60	12:43:15.48	0	23.9s	[+239]	43°	26°
62	Tmp	134	2.948	12:43:31.20	12:43:51.58	0	20.4s	+204	46°	26°
63	Tmp	139	0.625	12:46:54.95	12:46:57.13	0	2.2s	+22	23°	26°
64	Tmp	140	1.285	12:48:02.18	12:48:03.09	0	0.9s	+9	14°	25°
65	Tmp	145	2.516	12:50:18.46	12:50:09.01	0	9.5s	-95	33°	25°
66	Tmp	145	3.259	12:51:47.62	12:51:52.44	0	4.8s	+48	30°	25°
67	Tmp	145	3.720	12:52:42.94	12:52:41.10	0	1.8s	-18	21°	25°

Num	68	Pen	0	PCZ	1	Total PP	4149	Col. Final	25°
-----	----	-----	---	-----	---	----------	------	------------	-----

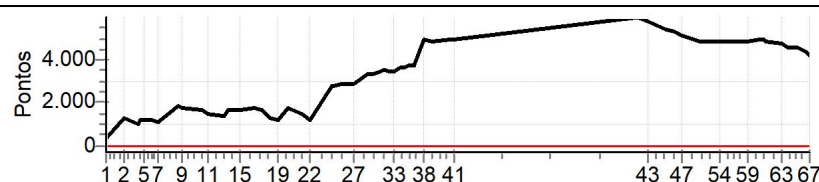


JOAO PESSOA - Turismo Light - Mitsubishi MotorSports Nordeste 2019
Performance Individual

PC	Tp	Trc	DistPC	Ideal	Passagem	Pen	Erro	Pontos	NoPC	AtePC
N u m	69	69 / Marcio Silva / Tatiana Santos								
		Cat / NL / Largada		LIGHT / 69 / 09:39:00						
		Recife		L200 TRITON SPORT HPE						
PC	Tp	Trc	DistPC	Ideal	Passagem	Pen	Erro	Pontos	NoPC	AtePC
1	Tmp	3	0.586	10:25:08.00	10:25:48.25	0	40.3s	+403	55 °	55 °
2	Tmp	8	2.160	10:28:59.48	10:31:06.33	0	2m06s	+1269	59 °	59 °
3	Tmp	10	2.834	10:31:40.86	10:33:20.20	0	1m39s	+993	55 °	59 °
4	Tmp	12	3.093	10:32:12.54	10:34:09.57	0	1m57s	+1170	56 °	57 °
5	Tmp	13	3.621	10:33:14.91	10:35:17.37	0	2m02s	+1225	56 °	57 °
6	Tmp	14	4.368	10:34:47.50	10:36:51.75	0	2m04s	+1243	56 °	57 °
7	Tmp	16	4.731	10:35:58.86	10:37:48.45	0	1m49s	+1096	55 °	56 °
8	Tmp	21	5.802	10:40:30.55	10:43:34.05	0	3m03s	+1835	61 °	58 °
9	Tmp	21	6.037	10:41:01.89	10:44:00.59	0	2m58s	+1787	60 °	58 °
10	Tmp	27	7.741	10:45:32.41	10:48:21.81	0	2m49s	+1694	59 °	59 °
11	Tmp	27	8.248	10:46:48.46	10:49:13.20	0	2m24s	+1447	57 °	57 °
12	Tmp	30	0.303	10:50:05.87	10:52:26.62	0	2m20s	+1408	57 °	57 °
13	Tmp	32	0.746	10:51:00.21	10:53:49.26	0	2m49s	+1691	58 °	57 °
14	Tmp	32	1.945	10:53:00.11	10:55:45.05	0	2m44s	+1649	57 °	57 °
15	Tmp	33	2.144	10:53:34.21	10:56:18.63	0	2m44s	+1644	57 °	57 °
16	Tmp	40	3.597	10:56:16.47	10:59:14.10	0	2m57s	+1776	58 °	57 °
17	Tmp	42	4.189	10:57:54.31	11:00:39.63	0	2m45s	+1653	57 °	56 °
18	Tmp	44	4.637	10:59:40.39	11:01:46.81	0	2m06s	+1264	56 °	56 °
19	Tmp	48	5.370	11:01:20.67	11:03:24.62	0	2m04s	+1240	56 °	58 °
20	Tmp	51	0.419	11:03:28.50	11:06:23.27	0	2m54s	+1748	57 °	58 °
21	Tmp	54	1.212	11:06:24.84	11:08:49.80	0	2m25s	+1450	56 °	58 °
22	Tmp	56	1.775	11:08:11.24	11:10:16.22	0	2m05s	+1250	56 °	58 °
23	Tmp	59	2.375	11:12:49.45	11:17:31.41	0	4m42s	+2820	59 °	58 °
24	Tmp	59	2.494	11:13:09.85	11:17:47.87	0	4m38s	+2780	59 °	58 °
25	Tmp	62	3.036	11:14:58.10	11:19:42.04	0	4m43s	+2839	59 °	58 °
26	Tmp	63	3.722	11:16:23.12	11:21:14.62	0	4m51s	+2915	60 °	58 °
27	Tmp	64	4.011	11:17:19.09	11:22:10.67	0	4m51s	+2916	60 °	59 °
28	Tmp	68	0.611	11:20:19.41	11:25:50.70	0	5m31s	+3313	60 °	59 °
29	Tmp	70	1.312	11:21:42.03	11:27:12.32	0	5m30s	+3303	60 °	59 °
30	Tmp	73	1.845	11:22:53.10	11:28:39.35	0	5m46s	+3463	60 °	59 °
31	Tmp	74	2.268	11:23:41.89	11:29:32.48	0	5m50s	+3506	60 °	59 °
32	Tmp	76	2.790	11:25:05.76	11:30:45.60	0	5m39s	+3398	60 °	60 °
33	Tmp	77	3.188	11:25:55.22	11:31:40.93	0	5m45s	+3457	60 °	60 °
34	Tmp	79	3.817	11:27:10.67	11:33:08.29	0	5m57s	+3576	60 °	60 °
35	Tmp	81	4.240	11:28:09.67	11:34:14.52	0	6m04s	+3649	60 °	60 °
36	Tmp	81	4.629	11:28:56.35	11:35:10.98	0	6m14s	+3746	60 °	60 °
37	Tmp	84	5.155	11:30:13.57	11:36:24.82	0	6m11s	+3713	60 °	60 °
38	Tmp	87	6.275	11:32:27.47	11:40:35.14	0	8m07s	+4877	60 °	60 °
39	Tmp	87	7.137	11:33:47.04	11:41:50.31	0	8m03s	+4833	60 °	60 °
40	Tmp	91	9.047	11:37:33.96	11:45:44.01	0	8m10s	+4901	60 °	60 °
41	Tmp	93	9.556	11:38:39.70	11:46:53.91	0	8m14s	+4942	59 °	60 °
42	Tmp	99	0.558	12:17:32.50	12:27:25.07	0	9m52s	[+5926]	59 °	60 °
43	Tmp	101	1.706	12:19:29.44	12:29:08.05	0	9m38s	[+5786]	59 °	60 °
44	Tmp	102	3.396	12:23:09.58	12:32:09.58	0	9m00s	[+5400]	58 °	60 °
45	Tmp	104	4.196	12:24:53.59	12:33:45.93	0	8m52s	+5323	58 °	60 °
46	Tmp	106	4.616	12:25:58.07	12:34:39.48	0	8m41s	+5214	58 °	60 °
47	Tmp	108	4.912	12:26:54.22	12:35:27.63	0	8m33s	+5134	58 °	60 °
48	Tmp	112	6.110	12:30:25.60	12:38:31.13	0	8m05s	+4855	58 °	60 °
49	Tmp	112	6.555	12:31:32.35	12:39:34.79	0	8m02s	+4824	58 °	60 °
50	Tmp	113	6.879	12:32:12.88	12:40:15.70	0	8m02s	+4828	57 °	60 °
51	Tmp	114	7.055	12:32:35.40	12:40:37.42	0	8m02s	+4820	57 °	60 °
52	Tmp	114	7.198	12:32:54.46	12:40:56.58	0	8m02s	+4821	57 °	60 °

PC	Tp	Trc	DistPC	Ideal	Passagem	Pen	Erro	Pontos	NoPC	AtePC
53	Tmp	116	7.510	12:33:41.94	12:41:45.83	0	8m03s	+4839	57 °	60 °
54	Tmp	118	7.950	12:34:44.93	12:42:46.99	0	8m02s	+4821	57 °	60 °
55	Tmp	120	8.255	12:35:31.27	12:43:33.31	0	8m02s	+4820	57 °	60 °
56	Tmp	122	8.692	12:36:29.03	12:44:33.24	0	8m04s	+4842	57 °	60 °
57	Tmp	125	0.389	12:38:40.45	12:46:43.66	0	8m03s	+4832	57 °	60 °
58	Tmp	125	0.623	12:39:08.53	12:47:12.14	0	8m03s	+4836	57 °	60 °
59	Tmp	128	1.242	12:40:36.27	12:48:41.69	0	8m05s	+4854	57 °	60 °
60	Tmp	132	2.179	12:43:03.88	12:51:13.42	0	8m09s	+4895	57 °	59 °
61	Tmp	134	2.552	12:43:51.60	12:51:58.04	0	8m06s	+4864	57 °	59 °
62	Tmp	134	2.948	12:44:31.20	12:52:37.05	0	8m05s	+4859	57 °	59 °
63	Tmp	139	0.625	12:47:54.95	12:55:42.89	0	7m47s	+4679	57 °	59 °
64	Tmp	140	1.285	12:49:02.18	12:56:36.89	0	7m34s	+4547	57 °	59 °
65	Tmp	145	2.516	12:51:18.46	12:58:48.81	0	7m30s	+4504	57 °	59 °
66	Tmp	145	3.259	12:52:47.62	13:00:03.31	0	7m15s	+4357	57 °	59 °
67	Tmp	145	3.720	12:53:42.94	13:00:39.52	0	6m56s	+4166	57 °	59 °

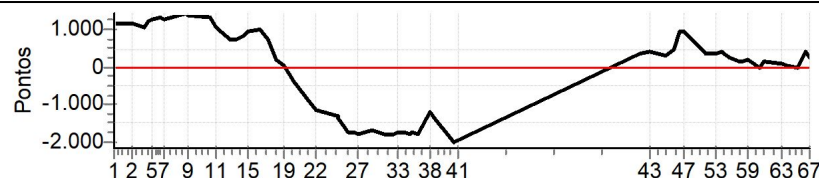
Num	69	Pen	0	PCZ	0	Total PP	210416	Col. Final	59°
-----	----	-----	---	-----	---	----------	--------	------------	-----



JOAO PESSOA - Turismo Light - Mitsubishi MotorSports Nordeste 2019
Performance Individual

PC	Tp	Trc	DistPC	Ideal	Passagem	Pen	Erro	Pontos	NoPC	AtePC
N u m	70	70 / Genival Costa / Ivan Vicente da Silva								
		Cat / NL / Largada		LIGHT / 70 / 09:40:00						
		Recife		PAJERO DAKAR 4X4						
PC	Tp	Trc	DistPC	Ideal	Passagem	Pen	Erro	Pontos	NoPC	AtePC
1	Tmp	3	0.586	10:26:08.00	10:28:01.77	0	1m53s	+1138	61 °	61 °
2	Tmp	8	2.160	10:29:59.48	10:31:55.42	0	1m55s	+1159	58 °	61 °
3	Tmp	10	2.834	10:32:40.86	10:34:24.89	0	1m44s	+1040	57 °	60 °
4	Tmp	12	3.093	10:33:12.54	10:35:11.64	0	1m59s	+1191	58 °	60 °
5	Tmp	13	3.621	10:34:14.91	10:36:21.17	0	2m06s	+1263	57 °	59 °
6	Tmp	14	4.368	10:35:47.50	10:37:58.21	0	2m10s	[+1307]	57 °	59 °
7	Tmp	16	4.731	10:36:58.86	10:39:03.57	0	2m04s	+1247	57 °	58 °
8	Tmp	21	5.802	10:41:30.55	10:43:52.45	0	2m21s	[+1419]	58 °	59 °
9	Tmp	21	6.037	10:42:01.89	10:44:17.18	0	2m15s	[+1353]	57 °	59 °
10	Tmp	27	7.741	10:46:32.41	10:48:41.15	0	2m08s	+1287	53 °	58 °
11	Tmp	27	8.248	10:47:48.46	10:49:34.93	0	1m46s	+1065	53 °	55 °
12	Tmp	30	0.303	10:51:05.87	10:52:17.85	0	1m12s	+720	52 °	55 °
13	Tmp	32	0.746	10:52:00.21	10:53:12.99	0	1m12s	+728	51 °	56 °
14	Tmp	32	1.945	10:54:00.11	10:55:20.63	0	1m20s	+805	51 °	56 °
15	Tmp	33	2.144	10:54:34.21	10:56:06.38	0	1m32s	+922	52 °	56 °
16	Tmp	40	3.597	10:57:16.47	10:58:56.16	0	1m39s	+997	53 °	55 °
17	Tmp	42	4.189	10:58:54.31	11:00:06.70	0	1m12s	+724	52 °	55 °
18	Tmp	44	4.637	11:00:40.39	11:00:59.98	0	19.6s	+196	34 °	54 °
19	Tmp	48	5.370	11:02:20.67	11:02:22.59	0	1.9s	+19	24 °	53 °
20	Tmp	51	0.419	11:04:28.50	11:03:49.29	0	39.2s	-392	52 °	53 °
21	Tmp	54	1.212	11:07:24.84	11:05:55.86	0	1m29s	-890	55 °	53 °
22	Tmp	56	1.775	11:09:11.24	11:07:17.24	0	1m54s	-1140	55 °	53 °
23	Tmp	59	2.375	11:13:49.45	11:11:40.35	0	2m09s	-1291	54 °	53 °
24	Tmp	59	2.494	11:14:09.85	11:11:53.56	0	2m16s	-1363	54 °	53 °
25	Tmp	62	3.036	11:15:58.10	11:13:05.69	0	2m52s	-1724	54 °	53 °
26	Tmp	63	3.722	11:17:23.12	11:14:28.17	0	2m55s	-1750	55 °	53 °
27	Tmp	64	4.011	11:18:19.09	11:15:22.97	0	2m56s	-1761	55 °	55 °
28	Tmp	68	0.611	11:21:19.41	11:18:32.38	0	2m47s	-1670	55 °	55 °
29	Tmp	70	1.312	11:22:42.03	11:19:47.79	0	2m54s	-1742	56 °	55 °
30	Tmp	73	1.845	11:23:53.10	11:20:53.83	0	2m59s	-1793	56 °	55 °
31	Tmp	74	2.268	11:24:41.89	11:21:43.16	0	2m58s	-1787	56 °	55 °
32	Tmp	76	2.790	11:26:05.76	11:23:09.67	0	2m56s	-1761	57 °	55 °
33	Tmp	77	3.188	11:26:55.22	11:24:00.30	0	2m54s	-1749	57 °	55 °
34	Tmp	79	3.817	11:28:10.67	11:25:14.96	0	2m55s	-1757	57 °	55 °
35	Tmp	81	4.240	11:29:09.67	11:26:13.38	0	2m56s	-1763	57 °	56 °
36	Tmp	81	4.629	11:29:56.35	11:27:00.92	0	2m55s	-1754	57 °	56 °
37	Tmp	84	5.155	11:31:13.57	11:28:16.61	0	2m57s	-1770	57 °	56 °
38	Tmp	87	6.275	11:33:27.47	11:31:26.68	0	2m00s	-1208	52 °	55 °
39	Tmp	87	7.137	11:34:47.04	11:32:27.56	0	2m19s	-1395	54 °	55 °
40	Tmp	91	9.047	11:38:33.96	11:35:14.09	0	3m19s	-1999	56 °	55 °
41	Tmp	93	9.556	11:39:39.70	11:36:22.86	0	3m16s	-1968	55 °	55 °
42	Tmp	99	0.558	12:18:32.50	12:19:08.96	0	36.5s	+365	49 °	55 °
43	Tmp	101	1.706	12:20:29.44	12:21:08.68	0	39.2s	+392	51 °	55 °
44	Tmp	102	3.396	12:24:09.58	12:24:39.71	0	30.1s	+301	50 °	55 °
45	Tmp	104	4.196	12:25:53.59	12:26:39.32	0	45.7s	+457	52 °	55 °
46	Tmp	106	4.616	12:26:58.07	12:28:34.07	0	1m36s	+960	54 °	55 °
47	Tmp	108	4.912	12:27:54.22	12:29:28.38	0	1m34s	+942	54 °	56 °
48	Tmp	112	6.110	12:31:25.60	12:32:15.23	0	49.6s	+496	50 °	56 °
49	Tmp	112	6.555	12:32:32.35	12:33:05.87	0	33.5s	+335	47 °	56 °
50	Tmp	113	6.879	12:33:12.88	12:33:46.58	0	33.7s	+337	46 °	56 °
51	Tmp	114	7.055	12:33:35.40	12:34:10.17	0	34.8s	+348	47 °	55 °
52	Tmp	114	7.198	12:33:54.46	12:34:30.56	0	36.1s	+361	47 °	54 °

PC	Tp	Trc	DistPC	Ideal	Passagem	Pen	Erro	Pontos	NoPC	AtePC
53	Tmp	116	7.510	12:34:41.94	12:35:16.75	0	34.8s	+348	47 °	53 °
54	Tmp	118	7.950	12:35:44.93	12:36:25.99	0	41.1s	+411	47 °	53 °
55	Tmp	120	8.255	12:36:31.27	12:37:05.24	0	34.0s	+340	47 °	53 °
56	Tmp	122	8.692	12:37:29.03	12:37:55.67	0	26.6s	+266	45 °	53 °
57	Tmp	125	0.389	12:39:40.45	12:39:55.74	0	15.3s	+153	45 °	53 °
58	Tmp	125	0.623	12:40:08.53	12:40:23.16	0	14.6s	+146	43 °	53 °
59	Tmp	128	1.242	12:41:36.27	12:41:52.92	0	16.7s	+167	43 °	53 °
60	Tmp	132	2.179	12:44:03.88	12:44:03.08	0	0.8s	-8	14 °	52 °
61	Tmp	134	2.552	12:44:51.60	12:45:02.74	0	11.1s	+111	37 °	52 °
62	Tmp	134	2.948	12:45:31.20	12:45:45.58	0	14.4s	+144	44 °	52 °
63	Tmp	139	0.625	12:48:54.95	12:49:04.33	0	9.4s	+94	38 °	52 °
64	Tmp	140	1.285	12:50:02.18	12:50:06.49	0	4.3s	+43	33 °	52 °
65	Tmp	145	2.516	12:52:18.46	12:52:18.03	0	0.4s	-4	2 °	52 °
66	Tmp	145	3.259	12:53:47.62	12:54:28.32	0	40.7s	+407	48 °	52 °
67	Tmp	145	3.720	12:54:42.94	12:55:06.77	0	23.8s	+238	41 °	52 °
Num	70	Pen	0	PCZ	0	Total PP	57102	Col. Final	52°	

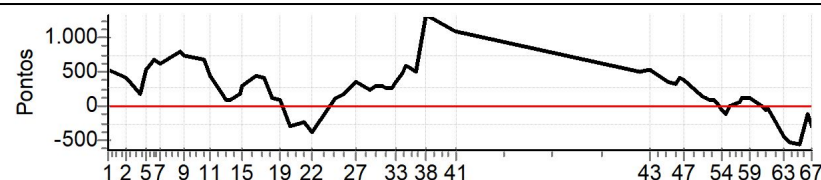


JOAO PESSOA - Turismo Light - Mitsubishi MotorSports Nordeste 2019
Performance Individual

PC	Tp	Trc	DistPC	Ideal	Passagem	Pen	Erro	Pontos	NoPC	AtePC
N u m	71	71 / Alberto Bezerra / Suiene da Costa								
		Cat / NL / Largada		LIGHT / 71 / 09:41:00						
		Joao Pessoa				L200 Triton Sport				
PC	Tp	Trc	DistPC	Ideal	Passagem	Pen	Erro	Pontos	NoPC	AtePC
1	Tmp	3	0.586	10:27:08.00	10:28:01.09	0	53.1s	+531	59°	59°
2	Tmp	8	2.160	10:30:59.48	10:31:41.70	0	42.2s	+422	45°	51°
3	Tmp	10	2.834	10:33:40.86	10:34:00.07	0	19.2s	+192	31°	46°
4	Tmp	12	3.093	10:34:12.54	10:34:42.03	0	29.5s	+295	41°	44°
5	Tmp	13	3.621	10:35:14.91	10:36:07.11	0	52.2s	+522	49°	45°
6	Tmp	14	4.368	10:36:47.50	10:37:55.19	0	1m07s	+677	49°	46°
7	Tmp	16	4.731	10:37:58.86	10:39:00.36	0	1m01s	+615	49°	47°
8	Tmp	21	5.802	10:42:30.55	10:43:49.38	0	1m18s	+788	50°	49°
9	Tmp	21	6.037	10:43:01.89	10:44:15.72	0	1m13s	+738	50°	50°
10	Tmp	27	7.741	10:47:32.41	10:48:39.34	0	1m06s	+669	50°	50°
11	Tmp	27	8.248	10:48:48.46	10:49:33.40	0	44.9s	+449	46°	50°
12	Tmp	30	0.303	10:52:05.87	10:52:14.78	0	8.9s	+89	35°	49°
13	Tmp	32	0.746	10:53:00.21	10:53:10.64	0	10.4s	+104	35°	48°
14	Tmp	32	1.945	10:55:00.11	10:55:18.80	0	18.7s	+187	40°	47°
15	Tmp	33	2.144	10:55:34.21	10:56:04.62	0	30.4s	+304	42°	45°
16	Tmp	40	3.597	10:58:16.47	10:59:00.50	0	44.0s	+440	47°	45°
17	Tmp	42	4.189	10:59:54.31	11:00:35.67	0	41.4s	+414	47°	45°
18	Tmp	44	4.637	11:01:40.39	11:01:53.68	0	13.3s	+133	28°	44°
19	Tmp	48	5.370	11:03:20.67	11:03:30.07	0	9.4s	+94	38°	43°
20	Tmp	51	0.419	11:05:28.50	11:04:59.64	0	28.9s	-289	49°	43°
21	Tmp	54	1.212	11:08:24.84	11:08:02.08	0	22.8s	-228	47°	43°
22	Tmp	56	1.775	11:10:11.24	11:09:34.40	0	36.8s	-368	47°	43°
23	Tmp	59	2.375	11:14:49.45	11:14:59.69	0	10.2s	+102	42°	44°
24	Tmp	59	2.494	11:15:09.85	11:15:20.88	0	11.0s	+110	42°	43°
25	Tmp	62	3.036	11:16:58.10	11:17:17.38	0	19.3s	+193	40°	44°
26	Tmp	63	3.722	11:18:23.12	11:18:50.68	0	27.6s	+276	41°	43°
27	Tmp	64	4.011	11:19:19.09	11:19:55.19	0	36.1s	+361	42°	42°
28	Tmp	68	0.611	11:22:19.41	11:22:42.84	0	23.4s	+234	42°	41°
29	Tmp	70	1.312	11:23:42.03	11:24:12.76	0	30.7s	+307	44°	41°
30	Tmp	73	1.845	11:24:53.10	11:25:23.02	0	29.9s	+299	44°	42°
31	Tmp	74	2.268	11:25:41.89	11:26:07.74	0	25.9s	+259	44°	42°
32	Tmp	76	2.790	11:27:05.76	11:27:32.18	0	26.4s	+264	46°	41°
33	Tmp	77	3.188	11:27:55.22	11:28:30.61	0	35.4s	+354	46°	41°
34	Tmp	79	3.817	11:29:10.67	11:29:57.94	0	47.3s	+473	48°	41°
35	Tmp	81	4.240	11:30:09.67	11:31:08.93	0	59.3s	+593	49°	42°
36	Tmp	81	4.629	11:30:56.35	11:31:54.09	0	57.7s	+577	46°	42°
37	Tmp	84	5.155	11:32:13.57	11:33:05.21	0	51.6s	+516	46°	42°
38	Tmp	87	6.275	11:34:27.47	11:36:40.47	0	2m13s	[+1330]	54°	43°
39	Tmp	87	7.137	11:35:47.04	11:37:54.13	0	2m07s	[+1271]	51°	43°
40	Tmp	91	9.047	11:39:33.96	11:41:24.92	0	1m51s	[+1110]	49°	43°
41	Tmp	93	9.556	11:40:39.70	11:42:29.55	0	1m49s	+1099	49°	44°
42	Tmp	99	0.558	12:19:32.50	12:20:22.78	0	50.3s	+503	51°	44°
43	Tmp	101	1.706	12:21:29.44	12:22:24.36	0	54.9s	+549	54°	44°
44	Tmp	102	3.396	12:25:09.58	12:25:45.12	0	35.5s	+355	52°	44°
45	Tmp	104	4.196	12:26:53.59	12:27:27.23	0	33.6s	+336	48°	44°
46	Tmp	106	4.616	12:27:58.07	12:28:39.30	0	41.2s	+412	49°	44°
47	Tmp	108	4.912	12:28:54.22	12:29:31.62	0	37.4s	+374	48°	44°
48	Tmp	112	6.110	12:32:25.60	12:32:40.32	0	14.7s	+147	42°	44°
49	Tmp	112	6.555	12:33:32.35	12:33:45.51	0	13.2s	+132	40°	44°
50	Tmp	113	6.879	12:34:12.88	12:34:22.51	0	9.6s	+96	40°	44°
51	Tmp	114	7.055	12:34:35.40	12:34:45.01	0	9.6s	+96	40°	44°
52	Tmp	114	7.198	12:34:54.46	12:35:02.98	0	8.5s	+85	36°	44°

PC	Tp	Trc	DistPC	Ideal	Passagem	Pen	Erro	Pontos	NoPC	AtePC
53	Tmp	116	7.510	12:35:41.94	12:35:44.73	0	2.8s	+28	27°	43°
54	Tmp	118	7.950	12:36:44.93	12:36:40.41	0	4.5s	-45	32°	43°
55	Tmp	120	8.255	12:37:31.27	12:37:19.48	0	11.8s	-118	38°	43°
56	Tmp	122	8.692	12:38:29.03	12:38:30.43	0	1.4s	+14	20°	43°
57	Tmp	125	0.389	12:40:40.45	12:40:45.33	0	4.9s	+49	31°	43°
58	Tmp	125	0.623	12:41:08.53	12:41:21.29	0	12.8s	+128	41°	43°
59	Tmp	128	1.242	12:42:36.27	12:42:47.86	0	11.6s	+116	38°	43°
60	Tmp	132	2.179	12:45:03.88	12:45:04.61	0	0.7s	+7	13°	43°
61	Tmp	134	2.552	12:45:51.60	12:45:46.89	0	4.7s	-47	29°	42°
62	Tmp	134	2.948	12:46:31.20	12:46:27.82	0	3.4s	-34	27°	42°
63	Tmp	139	0.625	12:49:54.95	12:49:10.75	0	44.2s	-442	51°	42°
64	Tmp	140	1.285	12:51:02.18	12:50:09.31	0	52.9s	-529	51°	42°
65	Tmp	145	2.516	12:53:18.46	12:52:22.84	0	55.6s	-556	49°	42°
66	Tmp	145	3.259	12:54:47.62	12:54:35.61	0	12.0s	-120	38°	42°
67	Tmp	145	3.720	12:55:42.94	12:55:13.98	0	29.0s	-290	45°	42°

Num	71	Pen	0	PCZ	0	Total PP	20173	Col. Final	42°
-----	----	-----	---	-----	---	----------	-------	------------	-----

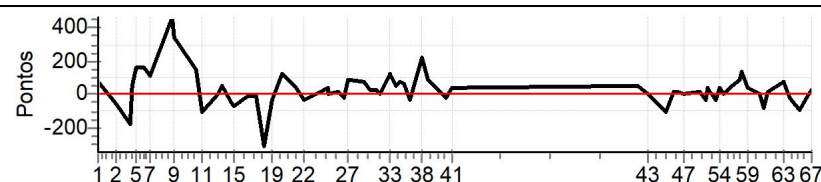


JOAO PESSOA - Turismo Light - Mitsubishi MotorSports Nordeste 2019
Performance Individual

PC	Tp	Trc	DistPC	Ideal	Passagem	Pen	Erro	Pontos	NoPC	AtePC
N u m	72	72 / Taiguara da Cruz / Diogo de A. Coelho								
		Cat / NL / Largada		LIGHT / 72 / 09:42:00						
		Joao Pessoa				ECLIPSE CROSS				
PC	Tp	Trc	DistPC	Ideal	Passagem	Pen	Erro	Pontos	NoPC	AtePC
1	Tmp	3	0.586	10:28:08.00	10:28:16.13	0	8.1s	+81	37°	37°
2	Tmp	8	2.160	10:31:59.48	10:31:53.93	0	5.6s	-56	24°	23°
3	Tmp	10	2.834	10:34:40.86	10:34:23.20	0	17.7s	-177	27°	22°
4	Tmp	12	3.093	10:35:12.54	10:35:18.09	0	5.6s	+56	28°	23°
5	Tmp	13	3.621	10:36:14.91	10:36:30.56	0	15.7s	+157	36°	24°
6	Tmp	14	4.368	10:37:47.50	10:38:03.08	0	15.6s	+156	34°	26°
7	Tmp	16	4.731	10:38:58.86	10:39:09.81	0	11.0s	+110	33°	27°
8	Tmp	21	5.802	10:43:30.55	10:44:16.82	0	46.3s	[+463]	44°	30°
9	Tmp	21	6.037	10:44:01.89	10:44:36.60	0	34.7s	[+347]	39°	33°
10	Tmp	27	7.741	10:48:32.41	10:48:47.18	0	14.8s	+148	37°	32°
11	Tmp	27	8.248	10:49:48.46	10:49:37.57	0	10.9s	-109	29°	32°
12	Tmp	30	0.303	10:53:05.87	10:53:06.50	0	0.6s	+6	11°	29°
13	Tmp	32	0.746	10:54:00.21	10:54:05.20	0	5.0s	+50	29°	28°
14	Tmp	32	1.945	10:56:00.11	10:55:54.25	0	5.9s	-59	29°	28°
15	Tmp	33	2.144	10:56:34.21	10:56:27.61	0	6.6s	-66	30°	28°
16	Tmp	40	3.597	10:59:16.47	10:59:16.03	0	0.4s	-4	5°	28°
17	Tmp	42	4.189	11:00:54.31	11:00:53.04	0	1.3s	-13	18°	28°
18	Tmp	44	4.637	11:02:40.39	11:02:09.28	0	31.1s	-311	39°	27°
19	Tmp	48	5.370	11:04:20.67	11:04:17.61	0	3.1s	-31	30°	27°
20	Tmp	51	0.419	11:06:28.50	11:06:40.64	0	12.1s	+121	43°	27°
21	Tmp	54	1.212	11:09:24.84	11:09:28.22	0	3.4s	+34	23°	27°
22	Tmp	56	1.775	11:11:11.24	11:11:07.87	0	3.4s	-34	27°	27°
23	Tmp	59	2.375	11:15:49.45	11:15:52.86	0	3.4s	+34	32°	27°
24	Tmp	59	2.494	11:16:09.85	11:16:09.67	0	0.2s	-2	4°	27°
25	Tmp	62	3.036	11:17:58.10	11:17:59.23	0	1.1s	+11	9°	27°
26	Tmp	63	3.722	11:19:23.12	11:19:21.48	0	1.6s	-16	12°	27°
27	Tmp	64	4.011	11:20:19.09	11:20:27.61	0	8.5s	+85	32°	27°
28	Tmp	68	0.611	11:23:19.41	11:23:27.36	0	8.0s	+80	32°	27°
29	Tmp	70	1.312	11:24:42.03	11:24:44.84	0	2.8s	+28	23°	27°
30	Tmp	73	1.845	11:25:53.10	11:25:55.70	0	2.6s	+26	27°	27°
31	Tmp	74	2.268	11:26:41.89	11:26:42.55	0	0.7s	+7	11°	27°
32	Tmp	76	2.790	11:28:05.76	11:28:13.11	0	7.4s	+74	36°	27°
33	Tmp	77	3.188	11:28:55.22	11:29:07.18	0	12.0s	+120	39°	27°
34	Tmp	79	3.817	11:30:10.67	11:30:15.77	0	5.1s	+51	35°	27°
35	Tmp	81	4.240	11:31:09.67	11:31:17.46	0	7.8s	+78	38°	27°
36	Tmp	81	4.629	11:31:56.35	11:32:03.01	0	6.7s	+67	34°	26°
37	Tmp	84	5.155	11:33:13.57	11:33:10.04	0	3.5s	-35	22°	26°
38	Tmp	87	6.275	11:35:27.47	11:35:50.11	0	22.6s	[+226]	37°	26°
39	Tmp	87	7.137	11:36:47.04	11:36:56.44	0	9.4s	+94	33°	26°
40	Tmp	91	9.047	11:40:33.96	11:40:32.45	0	1.5s	-15	21°	26°
41	Tmp	93	9.556	11:41:39.70	11:41:43.56	0	3.9s	+39	24°	26°
42	Tmp	99	0.558	12:20:32.50	12:20:37.95	0	5.5s	+55	34°	26°
43	Tmp	101	1.706	12:22:29.44	12:22:29.92	0	0.5s	+5	11°	25°
44	Tmp	102	3.396	12:26:09.58	12:25:59.18	0	10.4s	-104	37°	26°
45	Tmp	104	4.196	12:27:53.59	12:27:54.82	0	1.2s	+12	13°	25°
46	Tmp	106	4.616	12:28:58.07	12:28:59.79	0	1.7s	+17	20°	25°
47	Tmp	108	4.912	12:29:54.22	12:29:54.02	0	0.2s	-2	4°	25°
48	Tmp	112	6.110	12:33:25.60	12:33:27.13	0	1.5s	+15	15°	25°
49	Tmp	112	6.555	12:34:32.35	12:34:28.97	0	3.4s	-34	28°	25°
50	Tmp	113	6.879	12:35:12.88	12:35:16.62	0	3.7s	+37	31°	25°
51	Tmp	114	7.055	12:35:35.40	12:35:36.80	0	1.4s	+14	24°	24°
52	Tmp	114	7.198	12:35:54.46	12:35:55.08	0	0.6s	+6	12°	24°

PC	Tp	Trc	DistPC	Ideal	Passagem	Pen	Erro	Pontos	NoPC	AtePC
53	Tmp	116	7.510	12:36:41.94	12:36:38.94	0	3.0s	-30	28°	24°
54	Tmp	118	7.950	12:37:44.93	12:37:49.09	0	4.2s	+42	30°	24°
55	Tmp	120	8.255	12:38:31.27	12:38:31.26	0	0.0s	0	3°	24°
56	Tmp	122	8.692	12:39:29.03	12:39:33.33	0	4.3s	+43	30°	24°
57	Tmp	125	0.389	12:41:40.45	12:41:49.22	0	8.8s	+88	37°	24°
58	Tmp	125	0.623	12:42:08.53	12:42:21.97	0	13.4s	+134	42°	24°
59	Tmp	128	1.242	12:43:36.27	12:43:39.81	0	3.5s	+35	23°	24°
60	Tmp	132	2.179	12:46:03.88	12:46:04.31	0	0.4s	+4	5°	23°
61	Tmp	134	2.552	12:46:51.60	12:46:43.85	0	7.8s	-78	33°	23°
62	Tmp	134	2.948	12:47:31.20	12:47:32.24	0	1.0s	+10	16°	23°
63	Tmp	139	0.625	12:50:54.95	12:51:02.11	0	7.2s	+72	33°	23°
64	Tmp	140	1.285	12:52:02.18	12:52:00.70	0	1.5s	-15	19°	23°
65	Tmp	145	2.516	12:54:18.46	12:54:09.10	0	9.4s	-94	31°	23°
66	Tmp	145	3.259	12:55:47.62	12:55:47.13	0	0.5s	-5	7°	23°
67	Tmp	145	3.720	12:56:42.94	12:56:45.78	0	2.8s	+28	25°	23°

Num	72	Pen	0	PCZ	1	Total PP	3620	Col. Final	23°
-----	----	-----	---	-----	---	----------	------	------------	-----

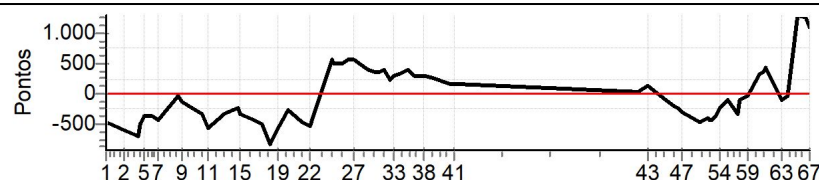


JOAO PESSOA - Turismo Light - Mitsubishi MotorSports Nordeste 2019
Performance Individual

PC	Tp	Trc	DistPC	Ideal	Passagem	Pen	Erro	Pontos	NoPC	AtePC
N u m	73	73 / Flavio Loyola / Gibson Porto								
		Cat / NL / Largada		LIGHT / 73 / 09:43:00						
		Caruaru			L200 HPE					
PC	Tp	Trc	DistPC	Ideal	Passagem	Pen	Erro	Pontos	NoPC	AtePC
1	Tmp	3	0.586	10:29:08.00	10:28:21.88	0	46.1s	-461	56°	56°
2	Tmp	8	2.160	10:32:59.48	10:31:59.27	0	1m00s	-602	54°	55°
3	Tmp	10	2.834	10:35:40.86	10:34:30.32	0	1m10s	-705	49°	55°
4	Tmp	12	3.093	10:36:12.54	10:35:21.89	0	50.7s	-507	46°	51°
5	Tmp	13	3.621	10:37:14.91	10:36:36.88	0	38.0s	-380	45°	49°
6	Tmp	14	4.368	10:38:47.50	10:38:08.97	0	38.5s	-385	44°	49°
7	Tmp	16	4.731	10:39:58.86	10:39:14.47	0	44.4s	-444	46°	49°
8	Tmp	21	5.802	10:44:30.55	10:44:25.30	0	5.3s	-53	26°	45°
9	Tmp	21	6.037	10:45:01.89	10:44:48.57	0	13.3s	-133	35°	43°
10	Tmp	27	7.741	10:49:32.41	10:48:57.41	0	35.0s	-350	45°	44°
11	Tmp	27	8.248	10:50:48.46	10:49:51.87	0	56.6s	-566	49°	44°
12	Tmp	30	0.303	10:54:05.87	10:53:32.38	0	33.5s	-335	45°	45°
13	Tmp	32	0.746	10:55:00.21	10:54:29.14	0	31.1s	-311	46°	45°
14	Tmp	32	1.945	10:57:00.11	10:56:34.53	0	25.6s	-256	42°	42°
15	Tmp	33	2.144	10:57:34.21	10:57:00.73	0	33.5s	-335	44°	42°
16	Tmp	40	3.597	11:00:16.47	10:59:33.38	0	43.1s	-431	46°	42°
17	Tmp	42	4.189	11:01:54.31	11:01:03.15	0	51.2s	-512	48°	43°
18	Tmp	44	4.637	11:03:40.39	11:02:16.29	0	1m24s	-841	55°	45°
19	Tmp	48	5.370	11:05:20.67	11:04:24.30	0	56.4s	-564	52°	45°
20	Tmp	51	0.419	11:07:28.50	11:06:59.79	0	28.7s	-287	48°	48°
21	Tmp	54	1.212	11:10:24.84	11:09:36.46	0	48.4s	-484	50°	48°
22	Tmp	56	1.775	11:12:11.24	11:11:17.59	0	53.7s	-537	52°	48°
23	Tmp	59	2.375	11:16:49.45	11:17:43.84	0	54.4s	+544	47°	47°
24	Tmp	59	2.494	11:17:09.85	11:17:59.38	0	49.5s	+495	47°	47°
25	Tmp	62	3.036	11:18:58.10	11:19:46.75	0	48.7s	+487	45°	46°
26	Tmp	63	3.722	11:20:23.12	11:21:17.52	0	54.4s	+544	45°	46°
27	Tmp	64	4.011	11:21:19.09	11:22:14.05	0	55.0s	+550	45°	46°
28	Tmp	68	0.611	11:24:19.41	11:24:59.35	0	39.9s	+399	46°	46°
29	Tmp	70	1.312	11:25:42.03	11:26:18.45	0	36.4s	+364	45°	45°
30	Tmp	73	1.845	11:26:53.10	11:27:28.91	0	35.8s	+358	47°	46°
31	Tmp	74	2.268	11:27:41.89	11:28:20.20	0	38.3s	+383	48°	46°
32	Tmp	76	2.790	11:29:05.76	11:29:27.55	0	21.8s	+218	44°	46°
33	Tmp	77	3.188	11:29:55.22	11:30:25.13	0	29.9s	+299	44°	45°
34	Tmp	79	3.817	11:31:10.67	11:31:42.18	0	31.5s	+315	45°	45°
35	Tmp	81	4.240	11:32:09.67	11:32:46.11	0	36.4s	+364	45°	45°
36	Tmp	81	4.629	11:32:56.35	11:33:34.44	0	38.1s	+381	45°	45°
37	Tmp	84	5.155	11:34:13.57	11:34:43.58	0	30.0s	+300	44°	44°
38	Tmp	87	6.275	11:36:27.47	11:36:54.85	0	27.4s	+274	40°	44°
39	Tmp	87	7.137	11:37:47.04	11:38:12.52	0	25.5s	+255	39°	44°
40	Tmp	91	9.047	11:41:33.96	11:41:49.99	0	16.0s	+160	39°	44°
41	Tmp	93	9.556	11:42:39.70	11:42:55.62	0	15.9s	+159	40°	43°
42	Tmp	99	0.558	12:21:32.50	12:21:35.56	0	3.1s	+31	27°	43°
43	Tmp	101	1.706	12:23:29.44	12:23:41.67	0	12.2s	+122	38°	43°
44	Tmp	102	3.396	12:27:09.58	12:26:58.96	0	10.6s	-106	38°	43°
45	Tmp	104	4.196	12:28:53.59	12:28:32.80	0	20.8s	-208	45°	43°
46	Tmp	106	4.616	12:29:58.07	12:29:34.45	0	23.6s	-236	46°	43°
47	Tmp	108	4.912	12:30:54.22	12:30:21.88	0	32.3s	-323	47°	43°
48	Tmp	112	6.110	12:34:25.60	12:33:37.99	0	47.6s	-476	49°	43°
49	Tmp	112	6.555	12:35:32.35	12:34:47.41	0	44.9s	-449	50°	43°
50	Tmp	113	6.879	12:36:12.88	12:35:31.72	0	41.2s	-412	50°	43°
51	Tmp	114	7.055	12:36:35.40	12:35:52.53	0	42.9s	-429	50°	43°
52	Tmp	114	7.198	12:36:54.46	12:36:11.99	0	42.5s	-425	50°	43°

PC	Tp	Trc	DistPC	Ideal	Passagem	Pen	Erro	Pontos	NoPC	AtePC
53	Tmp	116	7.510	12:37:41.94	12:37:03.26	0	38.7s	-387	49°	44°
54	Tmp	118	7.950	12:38:44.93	12:38:21.84	0	23.1s	-231	43°	44°
55	Tmp	120	8.255	12:39:31.27	12:39:12.43	0	18.8s	-188	42°	44°
56	Tmp	122	8.692	12:40:29.03	12:40:16.87	0	12.2s	-122	39°	44°
57	Tmp	125	0.389	12:42:40.45	12:42:07.54	0	32.9s	-329	50°	44°
58	Tmp	125	0.623	12:43:08.53	12:42:57.00	0	11.5s	-115	38°	44°
59	Tmp	128	1.242	12:44:36.27	12:44:32.12	0	4.2s	-42	29°	44°
60	Tmp	132	2.179	12:47:03.88	12:47:36.48	0	32.6s	+326	46°	44°
61	Tmp	134	2.552	12:47:51.60	12:48:26.49	0	34.9s	+349	47°	44°
62	Tmp	134	2.948	12:48:31.20	12:49:12.35	0	41.2s	+412	48°	43°
63	Tmp	139	0.625	12:51:54.95	12:51:42.62	0	12.3s	-123	43°	43°
64	Tmp	140	1.285	12:53:02.18	12:52:58.06	0	4.1s	-41	31°	43°
65	Tmp	145	2.516	12:55:18.46	12:57:27.35	0	2m08s	[+1289]	52°	43°
66	Tmp	145	3.259	12:56:47.62	12:58:51.83	0	2m04s	[+1242]	51°	43°
67	Tmp	145	3.720	12:57:42.94	12:59:33.07	0	1m50s	[+1101]	51°	43°

Num	73	Pen	0	PCZ	0	Total PP	22210	Col. Final	43°
-----	----	-----	---	-----	---	----------	-------	------------	-----

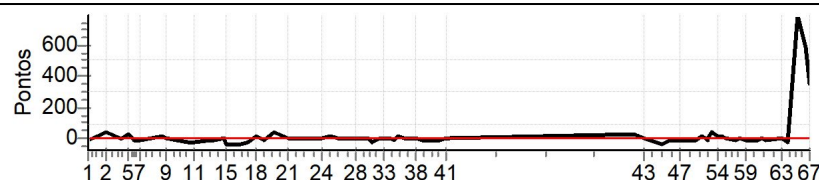


JOAO PESSOA - Turismo Light - Mitsubishi MotorSports Nordeste 2019
Performance Individual

PC	Tp	Trc	DistPC	Ideal	Passagem	Pen	Erro	Pontos	NoPC	AtePC
N u m	74	74 / Armando Vanderlei Borba / Alberto Vanderlei Borba								
		Cat / NL / Largada		LIGHT / 74 / 09:44:00						
		Recife		PAJERO TR4 4X4						
PC	Tp	Trc	DistPC	Ideal	Passagem	Pen	Erro	Pontos	NoPC	AtePC
1	Tmp	3	0.586	10:30:08.00	10:30:07.23	0	0.8s	-8	13°	13°
2	Tmp	8	2.160	10:33:59.48	10:34:03.49	0	4.0s	+40	18°	14°
3	Tmp	10	2.834	10:36:40.86	10:36:40.61	0	0.3s	-3	4°	9°
4	Tmp	12	3.093	10:37:12.54	10:37:13.26	0	0.7s	+7	6°	8°
5	Tmp	13	3.621	10:38:14.91	10:38:17.33	0	2.4s	+24	13°	8°
6	Tmp	14	4.368	10:39:47.50	10:39:46.20	0	1.3s	-13	10°	8°
7	Tmp	16	4.731	10:40:58.86	10:40:57.25	0	1.6s	-16	16°	9°
8	Tmp	21	5.802	10:45:30.55	10:45:32.29	0	1.7s	+17	15°	9°
9	Tmp	21	6.037	10:46:01.89	10:46:02.01	0	0.1s	+1	4°	6°
10	Tmp	27	7.741	10:50:32.41	10:50:30.00	0	2.4s	-24	19°	6°
11	Tmp	27	8.248	10:51:48.46	10:51:46.56	0	1.9s	-19	18°	6°
12	Tmp	30	0.303	10:55:05.87	10:55:04.86	0	1.0s	-10	15°	6°
13	Tmp	32	0.746	10:56:00.21	10:55:59.51	0	0.7s	-7	7°	6°
14	Tmp	32	1.945	10:58:00.11	10:58:00.28	0	0.2s	+2	4°	6°
15	Tmp	33	2.144	10:58:34.21	10:58:30.86	0	3.4s	-34	20°	6°
16	Tmp	40	3.597	11:01:16.47	11:01:13.27	0	3.2s	-32	30°	7°
17	Tmp	42	4.189	11:02:54.31	11:02:52.10	0	2.2s	-22	24°	8°
18	Tmp	44	4.637	11:04:40.39	11:04:41.33	0	0.9s	+9	8°	8°
19	Tmp	48	5.370	11:06:20.67	11:06:18.92	0	1.8s	-18	22°	8°
20	Tmp	51	0.419	11:08:28.50	11:08:32.99	0	4.5s	+45	26°	9°
21	Tmp	54	1.212	11:11:24.84	11:11:25.24	0	0.4s	+4	6°	9°
22	Tmp	56	1.775	11:13:11.24	11:13:11.02	0	0.2s	-2	4°	8°
23	Tmp	59	2.375	11:17:49.45	11:17:49.82	0	0.4s	+4	7°	8°
24	Tmp	59	2.494	11:18:09.85	11:18:09.98	0	0.1s	+1	2°	8°
25	Tmp	62	3.036	11:19:58.10	11:19:59.24	0	1.1s	+11	8°	8°
26	Tmp	63	3.722	11:21:23.12	11:21:22.94	0	0.2s	-2	4°	6°
27	Tmp	64	4.011	11:22:19.09	11:22:19.21	0	0.1s	+1	6°	4°
28	Tmp	68	0.611	11:25:19.41	11:25:20.15	0	0.7s	+7	9°	3°
29	Tmp	70	1.312	11:26:42.03	11:26:42.07	0	0.0s	0	3°	3°
30	Tmp	73	1.845	11:27:53.10	11:27:53.71	0	0.6s	+6	9°	3°
31	Tmp	74	2.268	11:28:41.89	11:28:39.63	0	2.3s	-23	29°	4°
32	Tmp	76	2.790	11:30:05.76	11:30:05.43	0	0.3s	-3	7°	4°
33	Tmp	77	3.188	11:30:55.22	11:30:55.85	0	0.6s	+6	5°	4°
34	Tmp	79	3.817	11:32:10.67	11:32:10.65	0	0.0s	0	2°	2°
35	Tmp	81	4.240	11:33:09.67	11:33:08.15	0	1.5s	-15	16°	2°
36	Tmp	81	4.629	11:33:56.35	11:33:57.52	0	1.2s	+12	11°	3°
37	Tmp	84	5.155	11:35:13.57	11:35:13.08	0	0.5s	-5	5°	3°
38	Tmp	87	6.275	11:37:27.47	11:37:27.66	0	0.2s	+2	4°	2°
39	Tmp	87	7.137	11:38:47.04	11:38:46.01	0	1.0s	-10	11°	2°
40	Tmp	91	9.047	11:42:33.96	11:42:33.37	0	0.6s	-6	13°	3°
41	Tmp	93	9.556	11:43:39.70	11:43:40.12	0	0.4s	+4	5°	2°
42	Tmp	99	0.558	12:22:32.50	12:22:35.73	0	3.2s	+32	28°	3°
43	Tmp	101	1.706	12:24:29.44	12:24:29.03	0	0.4s	-4	9°	3°
44	Tmp	102	3.396	12:28:09.58	12:28:05.74	0	3.8s	-38	18°	3°
45	Tmp	104	4.196	12:29:53.59	12:29:52.23	0	1.4s	-14	15°	3°
46	Tmp	106	4.616	12:30:58.07	12:30:57.17	0	0.9s	-9	12°	3°
47	Tmp	108	4.912	12:31:54.22	12:31:53.52	0	0.7s	-7	10°	3°
48	Tmp	112	6.110	12:35:25.60	12:35:24.95	0	0.7s	-7	10°	3°
49	Tmp	112	6.555	12:36:32.35	12:36:33.47	0	1.1s	+11	15°	3°
50	Tmp	113	6.879	12:37:12.88	12:37:12.98	0	0.1s	+1	3°	3°
51	Tmp	114	7.055	12:37:35.40	12:37:34.53	0	0.9s	-9	21°	3°
52	Tmp	114	7.198	12:37:54.46	12:37:54.97	0	0.5s	+5	11°	3°

PC	Tp	Trc	DistPC	Ideal	Passagem	Pen	Erro	Pontos	NoPC	AtePC
53	Tmp	116	7.510	12:38:41.94	12:38:46.16	0	4.2s	+42	32°	3°
54	Tmp	118	7.950	12:39:44.93	12:39:46.43	0	1.5s	+15	20°	3°
55	Tmp	120	8.255	12:40:31.27	12:40:32.71	0	1.4s	+14	21°	3°
56	Tmp	122	8.692	12:41:29.03	12:41:29.30	0	0.3s	+3	6°	3°
57	Tmp	125	0.389	12:43:40.45	12:43:39.75	0	0.7s	-7	15°	3°
58	Tmp	125	0.623	12:44:08.53	12:44:08.16	0	0.4s	-4	5°	3°
59	Tmp	128	1.242	12:45:36.27	12:45:35.40	0	0.9s	-9	9°	3°
60	Tmp	132	2.179	12:48:03.88	12:48:02.92	0	1.0s	-10	15°	3°
61	Tmp	134	2.552	12:48:51.60	12:48:52.04	0	0.4s	+4	5°	3°
62	Tmp	134	2.948	12:49:31.20	12:49:30.43	0	0.8s	-8	12°	3°
63	Tmp	139	0.625	12:52:54.95	12:52:54.58	0	0.4s	-4	5°	3°
64	Tmp	140	1.285	12:54:02.18	12:53:59.50	0	2.7s	-27	26°	3°
65	Tmp	145	2.516	12:56:18.46	12:57:37.15	0	1m18s	[+787]	50°	3°
66	Tmp	145	3.259	12:57:47.62	12:58:45.11	0	57.5s	[+575]	49°	3°
67	Tmp	145	3.720	12:58:42.94	12:59:18.07	0	35.1s	[+351]	48°	3°

Num	74	Pen	0	PCZ	2	Total PP	759	Col. Final	3°
-----	----	-----	---	-----	---	----------	-----	------------	----

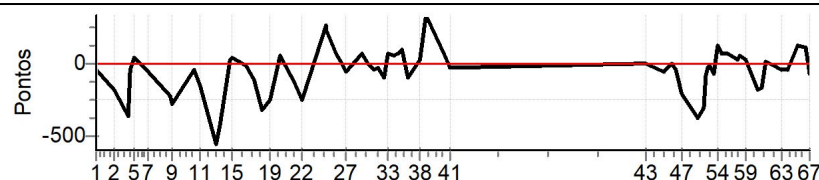


JOAO PESSOA - Turismo Light - Mitsubishi MotorSports Nordeste 2019
Performance Individual

PC	Tp	Trc	DistPC	Ideal	Passagem	Pen	Erro	Pontos	NoPC	AtePC
N u m	75	75 / Luis Ernesto Di Pace Borba / Karla Albuquerque Borba								
		Cat / NL / Largada		LIGHT / 75 / 09:45:00						
		Joao Pessoa				L200 TRITON HPE				
PC	Tp	Trc	DistPC	Ideal	Passagem	Pen	Erro	Pontos	NoPC	AtePC
1	Tmp	3	0.586	10:31:08.00	10:31:03.54	0	4.5s	-45	30°	30°
2	Tmp	8	2.160	10:34:59.48	10:34:41.82	0	17.7s	-177	34°	30°
3	Tmp	10	2.834	10:37:40.86	10:37:05.50	0	35.4s	-354	38°	36°
4	Tmp	12	3.093	10:38:12.54	10:38:08.85	0	3.7s	-37	22°	31°
5	Tmp	13	3.621	10:39:14.91	10:39:19.33	0	4.4s	+44	20°	29°
6	Tmp	14	4.368	10:40:47.50	10:40:46.38	0	1.1s	-11	6°	25°
7	Tmp	16	4.731	10:41:58.86	10:41:54.21	0	4.7s	-47	27°	23°
8	Tmp	21	5.802	10:46:30.55	10:46:08.59	0	22.0s	-220	37°	26°
9	Tmp	21	6.037	10:47:01.89	10:46:34.52	0	27.4s	-274	38°	28°
10	Tmp	27	7.741	10:51:32.41	10:51:28.18	0	4.2s	-42	26°	28°
11	Tmp	27	8.248	10:52:48.46	10:52:33.29	0	15.2s	-152	34°	28°
12	Tmp	30	0.303	10:56:05.87	10:55:10.84	0	55.0s	-550	50°	32°
13	Tmp	32	0.746	10:57:00.21	10:56:19.01	0	41.2s	-412	49°	32°
14	Tmp	32	1.945	10:59:00.11	10:59:03.64	0	3.5s	+35	24°	32°
15	Tmp	33	2.144	10:59:34.21	10:59:38.76	0	4.6s	+46	27°	32°
16	Tmp	40	3.597	11:02:16.47	11:02:15.06	0	1.4s	-14	19°	31°
17	Tmp	42	4.189	11:03:54.31	11:03:43.62	0	10.7s	-107	33°	31°
18	Tmp	44	4.637	11:05:40.39	11:05:08.48	0	31.9s	-319	41°	31°
19	Tmp	48	5.370	11:07:20.67	11:06:55.95	0	24.7s	-247	42°	31°
20	Tmp	51	0.419	11:09:28.50	11:09:34.06	0	5.6s	+56	30°	31°
21	Tmp	54	1.212	11:12:24.84	11:12:12.81	0	12.0s	-120	38°	31°
22	Tmp	56	1.775	11:14:11.24	11:13:46.85	0	24.4s	-244	44°	31°
23	Tmp	59	2.375	11:18:49.45	11:19:16.07	0	26.6s	[+266]	46°	31°
24	Tmp	59	2.494	11:19:09.85	11:19:32.93	0	23.1s	[+231]	46°	31°
25	Tmp	62	3.036	11:20:58.10	11:21:04.85	0	6.8s	+68	28°	31°
26	Tmp	63	3.722	11:22:23.12	11:22:23.70	0	0.6s	+6	7°	31°
27	Tmp	64	4.011	11:23:19.09	11:23:14.14	0	5.0s	-50	26°	31°
28	Tmp	68	0.611	11:26:19.41	11:26:26.34	0	6.9s	+69	30°	31°
29	Tmp	70	1.312	11:27:42.03	11:27:42.35	0	0.3s	+3	7°	31°
30	Tmp	73	1.845	11:28:53.10	11:28:49.13	0	4.0s	-40	31°	31°
31	Tmp	74	2.268	11:29:41.89	11:29:38.74	0	3.2s	-32	32°	30°
32	Tmp	76	2.790	11:31:05.76	11:30:56.95	0	8.8s	-88	38°	30°
33	Tmp	77	3.188	11:31:55.22	11:32:02.31	0	7.1s	+71	31°	29°
34	Tmp	79	3.817	11:33:10.67	11:33:16.24	0	5.6s	+56	37°	29°
35	Tmp	81	4.240	11:34:09.67	11:34:17.09	0	7.4s	+74	37°	29°
36	Tmp	81	4.629	11:34:56.35	11:35:06.80	0	10.5s	+105	36°	30°
37	Tmp	84	5.155	11:36:13.57	11:36:04.80	0	8.8s	-88	34°	30°
38	Tmp	87	6.275	11:38:27.47	11:38:30.26	0	2.8s	+28	25°	30°
39	Tmp	87	7.137	11:39:47.04	11:40:20.40	0	33.4s	[+334]	40°	30°
40	Tmp	91	9.047	11:43:33.96	11:43:41.69	0	7.7s	+77	35°	30°
41	Tmp	93	9.556	11:44:39.70	11:44:37.78	0	1.9s	-19	15°	30°
42	Tmp	99	0.558	12:23:32.50	12:23:32.47	0	0.0s	0	1°	30°
43	Tmp	101	1.706	12:25:29.44	12:25:29.08	0	0.4s	-4	8°	30°
44	Tmp	102	3.396	12:29:09.58	12:29:04.93	0	4.7s	-47	25°	30°
45	Tmp	104	4.196	12:30:53.59	12:30:54.01	0	0.4s	+4	6°	30°
46	Tmp	106	4.616	12:31:58.07	12:31:53.94	0	4.1s	-41	33°	30°
47	Tmp	108	4.912	12:32:54.22	12:32:33.77	0	20.5s	-205	43°	30°
48	Tmp	112	6.110	12:36:25.60	12:35:48.87	0	36.7s	-367	46°	30°
49	Tmp	112	6.555	12:37:32.35	12:37:01.54	0	30.8s	-308	45°	31°
50	Tmp	113	6.879	12:38:12.88	12:38:05.33	0	7.6s	-76	37°	31°
51	Tmp	114	7.055	12:38:35.40	12:38:32.56	0	2.8s	-28	29°	31°
52	Tmp	114	7.198	12:38:54.46	12:38:52.88	0	1.6s	-16	24°	31°

PC	Tp	Trc	DistPC	Ideal	Passagem	Pen	Erro	Pontos	NoPC	AtePC
53	Tmp	116	7.510	12:39:41.94	12:39:35.97	0	6.0s	-60	37°	31°
54	Tmp	118	7.950	12:40:44.93	12:40:57.23	0	12.3s	+123	39°	31°
55	Tmp	120	8.255	12:41:31.27	12:41:37.88	0	6.6s	+66	34°	31°
56	Tmp	122	8.692	12:42:29.03	12:42:35.48	0	6.5s	+65	35°	32°
57	Tmp	125	0.389	12:44:40.45	12:44:42.95	0	2.5s	+25	26°	32°
58	Tmp	125	0.623	12:45:08.53	12:45:14.14	0	5.6s	+56	33°	32°
59	Tmp	128	1.242	12:46:36.27	12:46:39.91	0	3.6s	+36	24°	32°
60	Tmp	132	2.179	12:49:03.88	12:48:46.41	0	17.5s	-175	39°	32°
61	Tmp	134	2.552	12:49:51.60	12:49:35.09	0	16.5s	-165	41°	32°
62	Tmp	134	2.948	12:50:31.20	12:50:33.10	0	1.9s	+19	22°	32°
63	Tmp	139	0.625	12:53:54.95	12:53:51.14	0	3.8s	-38	29°	32°
64	Tmp	140	1.285	12:55:02.18	12:54:58.27	0	3.9s	-39	30°	31°
65	Tmp	145	2.516	12:57:18.46	12:57:31.09	0	12.6s	+126	36°	31°
66	Tmp	145	3.259	12:58:47.62	12:58:59.22	0	11.6s	+116	36°	30°
67	Tmp	145	3.720	12:59:42.94	12:59:36.64	0	6.3s	-63	36°	30°

Num	75	Pen	0	PCZ	1	Total PP	6695	Col. Final	30°
-----	----	-----	---	-----	---	----------	------	------------	-----

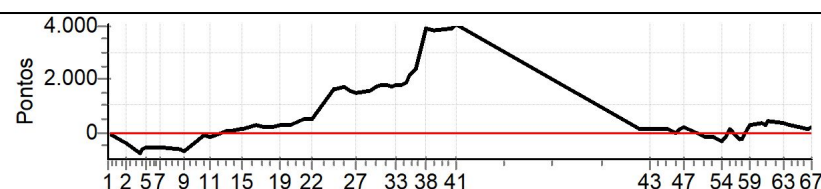


JOAO PESSOA - Turismo Light - Mitsubishi MotorSports Nordeste 2019
Performance Individual

PC	Tp	Trc	DistPC	Ideal	Passagem	Pen	Erro	Pontos	NoPC	AtePC
N u m	76	76 / Antonio Junior / Indira Ribeiro								
		Cat / NL / Largada		LIGHT / 76 / 09:46:00						
		Joao Pessoa				L200 TRITON HPE				
PC	Tp	Trc	DistPC	Ideal	Passagem	Pen	Erro	Pontos	NoPC	AtePC
1	Tmp	3	0.586	10:32:08.00	10:32:10.34	0	2.3s	+23	22°	22°
2	Tmp	8	2.160	10:35:59.48	10:35:26.08	0	33.4s	-334	39°	39°
3	Tmp	10	2.834	10:38:40.86	10:37:28.46	0	1m12s	-724	50°	44°
4	Tmp	12	3.093	10:39:12.54	10:38:12.52	0	1m00s	-600	48°	46°
5	Tmp	13	3.621	10:40:14.91	10:39:23.58	0	51.3s	-513	47°	47°
6	Tmp	14	4.368	10:41:47.50	10:40:54.08	0	53.4s	-534	47°	47°
7	Tmp	16	4.731	10:42:58.86	10:42:08.92	0	49.9s	-499	47°	46°
8	Tmp	21	5.802	10:47:30.55	10:46:30.94	0	59.6s	-596	46°	48°
9	Tmp	21	6.037	10:48:01.89	10:46:58.80	0	1m03s	-631	46°	47°
10	Tmp	27	7.741	10:52:32.41	10:52:23.47	0	8.9s	-89	33°	47°
11	Tmp	27	8.248	10:53:48.46	10:53:32.27	0	16.2s	-162	35°	47°
12	Tmp	30	0.303	10:57:05.87	10:57:15.97	0	10.1s	+101	36°	43°
13	Tmp	32	0.746	10:58:00.21	10:58:06.41	0	6.2s	+62	31°	43°
14	Tmp	32	1.945	11:00:00.11	11:00:19.57	0	19.5s	+195	41°	41°
15	Tmp	33	2.144	11:00:34.21	11:00:53.13	0	18.9s	+189	40°	41°
16	Tmp	40	3.597	11:03:16.47	11:03:48.78	0	32.3s	+323	42°	41°
17	Tmp	42	4.189	11:04:54.31	11:05:17.60	0	23.3s	+233	41°	41°
18	Tmp	44	4.637	11:06:40.39	11:07:01.19	0	20.8s	+208	36°	41°
19	Tmp	48	5.370	11:08:20.67	11:08:55.46	0	34.8s	+348	46°	41°
20	Tmp	51	0.419	11:10:28.50	11:11:02.78	0	34.3s	+343	51°	41°
21	Tmp	54	1.212	11:13:24.84	11:14:15.79	0	51.0s	+510	51°	42°
22	Tmp	56	1.775	11:15:11.24	11:16:02.36	0	51.1s	+511	50°	42°
23	Tmp	59	2.375	11:19:49.45	11:22:34.55	0	2m45s	+1651	56°	42°
24	Tmp	59	2.494	11:20:09.85	11:22:56.27	0	2m46s	+1664	56°	46°
25	Tmp	62	3.036	11:21:58.10	11:24:52.82	0	2m54s	+1747	55°	47°
26	Tmp	63	3.722	11:23:23.12	11:26:01.72	0	2m38s	+1586	54°	47°
27	Tmp	64	4.011	11:24:19.09	11:26:49.69	0	2m30s	+1506	53°	48°
28	Tmp	68	0.611	11:27:19.41	11:29:57.52	0	2m38s	+1581	54°	49°
29	Tmp	70	1.312	11:28:42.03	11:31:35.84	0	2m53s	+1738	55°	50°
30	Tmp	73	1.845	11:29:53.10	11:32:50.79	0	2m57s	+1777	55°	51°
31	Tmp	74	2.268	11:30:41.89	11:33:43.06	0	3m01s	+1812	57°	51°
32	Tmp	76	2.790	11:32:05.76	11:34:59.40	0	2m53s	+1736	56°	51°
33	Tmp	77	3.188	11:32:55.22	11:35:57.41	0	3m02s	+1822	58°	51°
34	Tmp	79	3.817	11:34:10.67	11:37:13.07	0	3m02s	+1824	58°	52°
35	Tmp	81	4.240	11:35:09.67	11:38:15.08	0	3m05s	+1854	58°	52°
36	Tmp	81	4.629	11:35:56.35	11:39:31.68	0	3m35s	+2153	58°	52°
37	Tmp	84	5.155	11:37:13.57	11:41:13.76	0	4m00s	+2402	58°	52°
38	Tmp	87	6.275	11:39:27.47	11:45:58.07	0	6m30s	[+3906]	58°	52°
39	Tmp	87	7.137	11:40:47.04	11:47:11.40	0	6m24s	+3844	58°	52°
40	Tmp	91	9.047	11:44:33.96	11:51:04.88	0	6m30s	[+3909]	58°	52°
41	Tmp	93	9.556	11:45:39.70	11:52:23.86	0	6m44s	[+4042]	58°	53°
42	Tmp	99	0.558	12:24:32.50	12:24:45.92	0	13.4s	+134	43°	53°
43	Tmp	101	1.706	12:26:29.44	12:26:47.37	0	17.9s	+179	46°	53°
44	Tmp	102	3.396	12:30:09.58	12:30:28.71	0	19.1s	+191	47°	53°
45	Tmp	104	4.196	12:31:53.59	12:31:55.73	0	2.1s	+21	18°	53°
46	Tmp	106	4.616	12:32:58.07	12:33:16.55	0	18.5s	+185	45°	53°
47	Tmp	108	4.912	12:33:54.22	12:34:20.85	0	26.6s	+266	46°	53°
48	Tmp	112	6.110	12:37:25.60	12:37:20.86	0	4.7s	-47	31°	52°
49	Tmp	112	6.555	12:38:32.35	12:38:16.64	0	15.7s	-157	42°	52°
50	Tmp	113	6.879	12:39:12.88	12:38:59.96	0	12.9s	-129	41°	51°
51	Tmp	114	7.055	12:39:35.40	12:39:21.14	0	14.3s	-143	42°	51°
52	Tmp	114	7.198	12:39:54.46	12:39:38.73	0	15.7s	-157	42°	51°

PC	Tp	Trc	DistPC	Ideal	Passagem	Pen	Erro	Pontos	NoPC	AtePC
53	Tmp	116	7.510	12:40:41.94	12:40:19.04	0	22.9s	-229	43°	51°
54	Tmp	118	7.950	12:41:44.93	12:41:17.98	0	27.0s	-270	45°	51°
55	Tmp	120	8.255	12:42:31.27	12:42:17.98	0	13.3s	-133	39°	51°
56	Tmp	122	8.692	12:43:29.03	12:43:45.72	0	16.7s	+167	40°	51°
57	Tmp	125	0.389	12:45:40.45	12:45:17.23	0	23.2s	-232	48°	51°
58	Tmp	125	0.623	12:46:08.53	12:45:49.73	0	18.8s	-188	48°	51°
59	Tmp	128	1.242	12:47:36.27	12:48:05.57	0	29.3s	+293	47°	51°
60	Tmp	132	2.179	12:50:03.88	12:50:40.91	0	37.0s	+370	49°	51°
61	Tmp	134	2.552	12:50:51.60	12:51:26.79	0	35.2s	+352	48°	51°
62	Tmp	134	2.948	12:51:31.20	12:52:14.47	0	43.3s	+433	49°	50°
63	Tmp	139	0.625	12:54:54.95	12:55:31.75	0	36.8s	+368	49°	50°
64	Tmp	140	1.285	12:56:02.18	12:56:34.90	0	32.7s	+327	48°	50°
65	Tmp	145	2.516	12:58:18.46	12:58:45.16	0	26.7s	+267	46°	50°
66	Tmp	145	3.259	12:59:47.62	13:00:04.66	0	17.0s	+170	40°	50°
67	Tmp	145	3.720	13:00:42.94	13:01:07.69	0	24.8s	+248	43°	50°

Num	76	Pen	0	PCZ	0	Total PP	44081	Col. Final	50°
-----	----	-----	---	-----	---	----------	-------	------------	-----

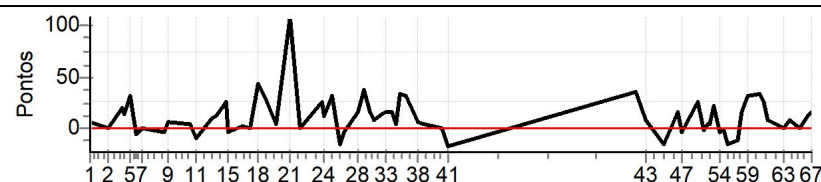


JOAO PESSOA - Turismo Light - Mitsubishi MotorSports Nordeste 2019
Performance Individual

PC	Tp	Trc	DistPC	Ideal	Passagem	Pen	Erro	Pontos	NoPC	AtePC
N u m	77	77 / Marcos P C Nascimento / Daniel Ortega								
		Cat / NL / Largada		LIGHT / 77 / 09:47:00						
		Fortaleza				PAJERO TR4 4X4				
PC	Tp	Trc	DistPC	Ideal	Passagem	Pen	Erro	Pontos	NoPC	AtePC
1	Tmp	3	0.586	10:33:08.00	10:33:08.62	0	0.6s	+6	8°	8°
2	Tmp	8	2.160	10:36:59.48	10:36:59.61	0	0.1s	+1	2°	3°
3	Tmp	10	2.834	10:39:40.86	10:39:42.96	0	2.1s	+21	16°	5°
4	Tmp	12	3.093	10:40:12.54	10:40:14.01	0	1.5s	+15	13°	4°
5	Tmp	13	3.621	10:41:14.91	10:41:18.15	0	3.2s	+32	17°	4°
6	Tmp	14	4.368	10:42:47.50	10:42:46.95	0	0.6s	-6	4°	4°
7	Tmp	16	4.731	10:43:58.86	10:43:58.82	0	0.0s	0	1°	4°
8	Tmp	21	5.802	10:48:30.55	10:48:30.29	0	0.3s	-3	5°	3°
9	Tmp	21	6.037	10:49:01.89	10:49:02.60	0	0.7s	+7	13°	3°
10	Tmp	27	7.741	10:53:32.41	10:53:32.78	0	0.4s	+4	5°	2°
11	Tmp	27	8.248	10:54:48.46	10:54:47.46	0	1.0s	-10	9°	2°
12	Tmp	30	0.303	10:58:05.87	10:58:06.98	0	1.1s	+11	16°	2°
13	Tmp	32	0.746	10:59:00.21	10:59:01.55	0	1.3s	+13	13°	2°
14	Tmp	32	1.945	11:01:00.11	11:01:02.63	0	2.5s	+25	18°	2°
15	Tmp	33	2.144	11:01:34.21	11:01:33.96	0	0.3s	-3	4°	2°
16	Tmp	40	3.597	11:04:16.47	11:04:16.67	0	0.2s	+2	2°	2°
17	Tmp	42	4.189	11:05:54.31	11:05:54.45	0	0.1s	+1	4°	2°
18	Tmp	44	4.637	11:07:40.39	11:07:44.77	0	4.4s	[+44]	20°	2°
19	Tmp	48	5.370	11:09:20.67	11:09:23.37	0	2.7s	+27	28°	3°
20	Tmp	51	0.419	11:11:28.50	11:11:29.02	0	0.5s	+5	3°	3°
21	Tmp	54	1.212	11:14:24.84	11:14:35.68	0	10.8s	[+108]	36°	4°
22	Tmp	56	1.775	11:16:11.24	11:16:11.36	0	0.1s	+1	3°	3°
23	Tmp	59	2.375	11:20:49.45	11:20:51.96	0	2.5s	+25	26°	3°
24	Tmp	59	2.494	11:21:09.85	11:21:11.00	0	1.2s	+12	23°	3°
25	Tmp	62	3.036	11:22:58.10	11:23:01.18	0	3.1s	+31	21°	6°
26	Tmp	63	3.722	11:24:23.12	11:24:21.61	0	1.5s	-15	11°	4°
27	Tmp	64	4.011	11:25:19.09	11:25:18.66	0	0.4s	-4	9°	3°
28	Tmp	68	0.611	11:28:19.41	11:28:21.04	0	1.6s	+16	18°	4°
29	Tmp	70	1.312	11:29:42.03	11:29:45.82	0	3.8s	[+38]	26°	6°
30	Tmp	73	1.845	11:30:53.10	11:30:54.70	0	1.6s	+16	22°	7°
31	Tmp	74	2.268	11:31:41.89	11:31:42.78	0	0.9s	+9	14°	7°
32	Tmp	76	2.790	11:33:05.76	11:33:07.11	0	1.4s	+14	18°	7°
33	Tmp	77	3.188	11:33:55.22	11:33:56.92	0	1.7s	+17	16°	7°
34	Tmp	79	3.817	11:35:10.67	11:35:12.29	0	1.6s	+16	12°	7°
35	Tmp	81	4.240	11:36:09.67	11:36:10.14	0	0.5s	+5	7°	7°
36	Tmp	81	4.629	11:36:56.35	11:36:59.66	0	3.3s	+33	23°	7°
37	Tmp	84	5.155	11:38:13.57	11:38:16.76	0	3.2s	+32	21°	7°
38	Tmp	87	6.275	11:40:27.47	11:40:28.21	0	0.7s	+7	10°	7°
39	Tmp	87	7.137	11:41:47.04	11:41:47.40	0	0.4s	+4	4°	7°
40	Tmp	91	9.047	11:45:33.96	11:45:34.02	0	0.1s	+1	2°	7°
41	Tmp	93	9.556	11:46:39.70	11:46:37.96	0	1.7s	-17	12°	7°
42	Tmp	99	0.558	12:25:32.50	12:25:35.99	0	3.5s	+35	29°	7°
43	Tmp	101	1.706	12:27:29.44	12:27:30.32	0	0.9s	+9	15°	7°
44	Tmp	102	3.396	12:31:09.58	12:31:07.94	0	1.6s	-16	11°	7°
45	Tmp	104	4.196	12:32:53.59	12:32:53.77	0	0.2s	+2	4°	6°
46	Tmp	106	4.616	12:33:58.07	12:33:59.74	0	1.7s	+17	19°	5°
47	Tmp	108	4.912	12:34:54.22	12:34:53.94	0	0.3s	-3	7°	5°
48	Tmp	112	6.110	12:38:25.60	12:38:28.13	0	2.5s	+25	22°	5°
49	Tmp	112	6.555	12:39:32.35	12:39:32.21	0	0.1s	-1	5°	4°
50	Tmp	113	6.879	12:40:12.88	12:40:13.31	0	0.4s	+4	9°	4°
51	Tmp	114	7.055	12:40:35.40	12:40:35.81	0	0.4s	+4	12°	4°
52	Tmp	114	7.198	12:40:54.46	12:40:54.99	0	0.5s	+5	10°	5°

PC	Tp	Trc	DistPC	Ideal	Passagem	Pen	Erro	Pontos	NoPC	AtePC
53	Tmp	116	7.510	12:41:41.94	12:41:44.17	0	2.2s	+22	23°	5°
54	Tmp	118	7.950	12:42:44.93	12:42:44.59	0	0.3s	-3	9°	5°
55	Tmp	120	8.255	12:43:31.27	12:43:31.07	0	0.2s	-2	7°	4°
56	Tmp	122	8.692	12:44:29.03	12:44:27.58	0	1.5s	-15	21°	4°
57	Tmp	125	0.389	12:46:40.45	12:46:39.36	0	1.1s	-11	17°	4°
58	Tmp	125	0.623	12:47:08.53	12:47:10.22	0	1.7s	+17	16°	5°
59	Tmp	128	1.242	12:48:36.27	12:48:39.38	0	3.1s	+31	20°	5°
60	Tmp	132	2.179	12:51:03.88	12:51:07.19	0	3.3s	+33	24°	5°
61	Tmp	134	2.552	12:51:51.60	12:51:54.22	0	2.6s	+26	24°	5°
62	Tmp	134	2.948	12:52:31.20	12:52:31.99	0	0.8s	+8	11°	5°
63	Tmp	139	0.625	12:55:54.95	12:55:54.96	0	0.0s	0	1°	5°
64	Tmp	140	1.285	12:57:02.18	12:57:02.97	0	0.8s	+8	12°	5°
65	Tmp	145	2.516	12:59:18.46	12:59:18.58	0	0.1s	+1	1°	5°
66	Tmp	145	3.259	13:00:47.62	13:00:48.90	0	1.3s	+13	14°	5°
67	Tmp	145	3.720	13:01:42.94	13:01:44.56	0	1.6s	+16	20°	5°

Num	77	Pen	0	PCZ	2	Total PP	794	Col. Final	5°
-----	----	-----	---	-----	---	----------	-----	------------	----

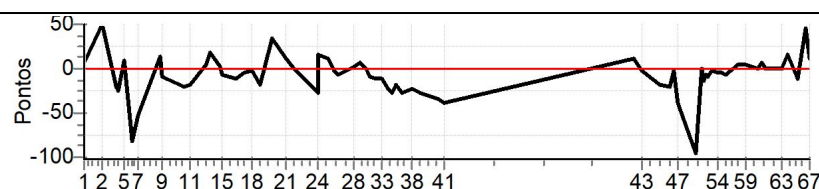


JOAO PESSOA - Turismo Light - Mitsubishi MotorSports Nordeste 2019
Performance Individual

PC	Tp	Trc	DistPC	Ideal	Passagem	Pen	Erro	Pontos	NoPC	AtePC
N u m	78	78 / Ricardo Cesar de Oliveira / Rafael								
		Cat / NL / Largada		LIGHT / 78 / 09:48:00						
		Joao Pessoa				PAJERO DAKAR 4X4				
PC	Tp	Trc	DistPC	Ideal	Passagem	Pen	Erro	Pontos	NoPC	AtePC
1	Tmp	3	0.586	10:34:08.00	10:34:08.74	0	0.7s	+7	11°	10°
2	Tmp	8	2.160	10:37:59.48	10:38:04.61	0	5.1s	[+51]	21°	16°
3	Tmp	10	2.834	10:40:40.86	10:40:38.86	0	2.0s	-20	14°	15°
4	Tmp	12	3.093	10:41:12.54	10:41:10.06	0	2.5s	-25	20°	15°
5	Tmp	13	3.621	10:42:14.91	10:42:15.83	0	0.9s	+9	4°	13°
6	Tmp	14	4.368	10:43:47.50	10:43:39.31	0	8.2s	-82	30°	15°
7	Tmp	16	4.731	10:44:58.86	10:44:53.65	0	5.2s	-52	30°	15°
8	Tmp	21	5.802	10:49:30.55	10:49:31.93	0	1.4s	+14	12°	14°
9	Tmp	21	6.037	10:50:01.89	10:50:01.01	0	0.9s	-9	14°	14°
10	Tmp	27	7.741	10:54:32.41	10:54:30.37	0	2.0s	-20	16°	14°
11	Tmp	27	8.248	10:55:48.46	10:55:46.60	0	1.9s	-19	17°	12°
12	Tmp	30	0.303	10:59:05.87	10:59:06.36	0	0.5s	+5	8°	13°
13	Tmp	32	0.746	11:00:00.21	11:00:01.98	0	1.8s	+18	16°	13°
14	Tmp	32	1.945	11:02:00.11	11:02:00.38	0	0.3s	+3	5°	13°
15	Tmp	33	2.144	11:02:34.21	11:02:33.48	0	0.7s	-7	7°	11°
16	Tmp	40	3.597	11:05:16.47	11:05:15.24	0	1.2s	-12	18°	11°
17	Tmp	42	4.189	11:06:54.31	11:06:53.79	0	0.5s	-5	9°	11°
18	Tmp	44	4.637	11:08:40.39	11:08:40.23	0	0.2s	-2	3°	11°
19	Tmp	48	5.370	11:10:20.67	11:10:18.80	0	1.9s	-19	23°	11°
20	Tmp	51	0.419	11:12:28.50	11:12:32.14	0	3.6s	[+36]	19°	11°
21	Tmp	54	1.212	11:15:24.84	11:15:26.14	0	1.3s	+13	10°	11°
22	Tmp	56	1.775	11:17:11.24	11:17:11.32	0	0.1s	+1	2°	11°
23	Tmp	59	2.375	11:21:49.45	11:21:46.82	0	2.6s	-26	28°	12°
24	Tmp	59	2.494	11:22:09.85	11:22:11.45	0	1.6s	+16	24°	12°
25	Tmp	62	3.036	11:23:58.10	11:23:59.29	0	1.2s	+12	11°	11°
26	Tmp	63	3.722	11:25:23.12	11:25:22.90	0	0.2s	-2	3°	11°
27	Tmp	64	4.011	11:26:19.09	11:26:18.46	0	0.6s	-6	10°	11°
28	Tmp	68	0.611	11:29:19.41	11:29:19.63	0	0.2s	+2	2°	11°
29	Tmp	70	1.312	11:30:42.03	11:30:42.76	0	0.7s	+7	9°	10°
30	Tmp	73	1.845	11:31:53.10	11:31:53.15	0	0.1s	+1	5°	9°
31	Tmp	74	2.268	11:32:41.89	11:32:41.07	0	0.8s	-8	13°	8°
32	Tmp	76	2.790	11:34:05.76	11:34:04.72	0	1.0s	-10	14°	8°
33	Tmp	77	3.188	11:34:55.22	11:34:54.10	0	1.1s	-11	9°	8°
34	Tmp	79	3.817	11:36:10.67	11:36:08.46	0	2.2s	-22	22°	8°
35	Tmp	81	4.240	11:37:09.67	11:37:07.08	0	2.6s	-26	24°	8°
36	Tmp	81	4.629	11:37:56.35	11:37:54.59	0	1.8s	-18	13°	8°
37	Tmp	84	5.155	11:39:13.57	11:39:10.93	0	2.6s	-26	17°	8°
38	Tmp	87	6.275	11:41:27.47	11:41:25.28	0	2.2s	-22	20°	8°
39	Tmp	87	7.137	11:42:47.04	11:42:44.31	0	2.7s	-27	24°	9°
40	Tmp	91	9.047	11:46:33.96	11:46:30.60	0	3.4s	-34	28°	11°
41	Tmp	93	9.556	11:47:39.70	11:47:35.83	0	3.9s	-39	23°	11°
42	Tmp	99	0.558	12:26:32.50	12:26:33.61	0	1.1s	+11	12°	11°
43	Tmp	101	1.706	12:28:29.44	12:28:29.23	0	0.2s	-2	6°	10°
44	Tmp	102	3.396	12:32:09.58	12:32:07.77	0	1.8s	-18	12°	9°
45	Tmp	104	4.196	12:33:53.59	12:33:51.63	0	2.0s	-20	17°	10°
46	Tmp	106	4.616	12:34:58.07	12:34:58.01	0	0.1s	-1	3°	10°
47	Tmp	108	4.912	12:35:54.22	12:35:50.33	0	3.9s	-39	28°	10°
48	Tmp	112	6.110	12:39:25.60	12:39:16.03	0	9.6s	-96	37°	11°
49	Tmp	112	6.555	12:40:32.35	12:40:32.49	0	0.1s	+1	4°	11°
50	Tmp	113	6.879	12:41:12.88	12:41:11.62	0	1.3s	-13	20°	10°
51	Tmp	114	7.055	12:41:35.40	12:41:34.84	0	0.6s	-6	13°	10°
52	Tmp	114	7.198	12:41:54.46	12:41:53.63	0	0.8s	-8	17°	10°

PC	Tp	Trc	DistPC	Ideal	Passagem	Pen	Erro	Pontos	NoPC	AtePC
53	Tmp	116	7.510	12:42:41.94	12:42:41.84	0	0.1s	-1	2°	10°
54	Tmp	118	7.950	12:43:44.93	12:43:44.65	0	0.3s	-3	8°	10°
55	Tmp	120	8.255	12:44:31.27	12:44:30.82	0	0.5s	-5	14°	10°
56	Tmp	122	8.692	12:45:29.03	12:45:28.38	0	0.7s	-7	12°	10°
57	Tmp	125	0.389	12:47:40.45	12:47:40.62	0	0.2s	+2	6°	10°
58	Tmp	125	0.623	12:48:08.53	12:48:09.03	0	0.5s	+5	7°	10°
59	Tmp	128	1.242	12:49:36.27	12:49:36.79	0	0.5s	+5	5°	10°
60	Tmp	132	2.179	12:52:03.88	12:52:03.98	0	0.1s	+1	2°	9°
61	Tmp	134	2.552	12:52:51.60	12:52:52.25	0	0.7s	+7	10°	10°
62	Tmp	134	2.948	12:53:31.20	12:53:31.17	0	0.0s	0	2°	10°
63	Tmp	139	0.625	12:56:54.95	12:56:55.00	0	0.1s	+1	2°	9°
64	Tmp	140	1.285	12:58:02.18	12:58:03.81	0	1.6s	+16	20°	10°
65	Tmp	145	2.516	13:00:18.46	13:00:17.24	0	1.2s	-12	10°	9°
66	Tmp	145	3.259	13:01:47.62	13:01:52.30	0	4.7s	[+47]	29°	9°
67	Tmp	145	3.720	13:02:42.94	13:02:44.25	0	1.3s	+13	17°	10°

Num	78	Pen	0	PCZ	1	Total PP	950	Col. Final	10°
-----	----	-----	---	-----	---	----------	-----	------------	-----

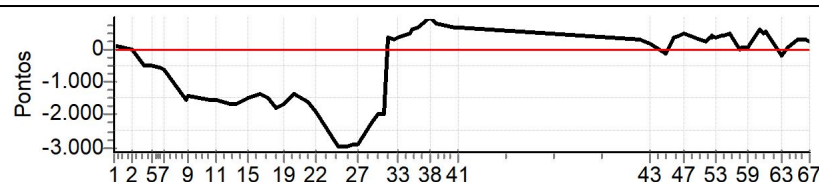


JOAO PESSOA - Turismo Light - Mitsubishi MotorSports Nordeste 2019
Performance Individual

PC	Tp	Trc	DistPC	Ideal	Passagem	Pen	Erro	Pontos	NoPC	AtePC
N u m	79	79 / Julio Cezar Nunes Junior Nunes / Laryssa Silva de Souza Souza								
		Cat / NL / Largada		LIGHT / 79 / 09:49:00						
		Natal		PAJERO TR4 4X4						
PC	Tp	Trc	DistPC	Ideal	Passagem	Pen	Erro	Pontos	NoPC	AtePC
1	Tmp	3	0.586	10:35:08.00	10:35:18.44	0	10.4s	+104	41 °	41 °
2	Tmp	8	2.160	10:38:59.48	10:38:56.71	0	2.8s	-28	15 °	22 °
3	Tmp	10	2.834	10:41:40.86	10:40:52.14	0	48.7s	-487	44 °	38 °
4	Tmp	12	3.093	10:42:12.54	10:41:24.37	0	48.2s	-482	45 °	41 °
5	Tmp	13	3.621	10:43:14.91	10:42:25.06	0	49.9s	-499	46 °	43 °
6	Tmp	14	4.368	10:44:47.50	10:43:52.93	0	54.6s	-546	48 °	44 °
7	Tmp	16	4.731	10:45:58.86	10:44:58.09	0	1m00s	-608	48 °	45 °
8	Tmp	21	5.802	10:50:30.55	10:47:55.87	0	2m34s	-1547	59 °	50 °
9	Tmp	21	6.037	10:51:01.89	10:48:40.28	0	2m21s	-1416	58 °	52 °
10	Tmp	27	7.741	10:55:32.41	10:52:56.25	0	2m36s	-1562	57 °	52 °
11	Tmp	27	8.248	10:56:48.46	10:54:11.39	0	2m37s	-1571	58 °	53 °
12	Tmp	30	0.303	11:00:05.87	10:57:18.60	0	2m47s	-1673	58 °	53 °
13	Tmp	32	0.746	11:01:00.21	10:58:12.82	0	2m47s	-1674	57 °	54 °
14	Tmp	32	1.945	11:03:00.11	11:00:27.51	0	2m32s	-1526	56 °	54 °
15	Tmp	33	2.144	11:03:34.21	11:01:07.49	0	2m26s	-1467	56 °	54 °
16	Tmp	40	3.597	11:06:16.47	11:04:02.55	0	2m13s	-1339	56 °	54 °
17	Tmp	42	4.189	11:07:54.31	11:05:24.33	0	2m30s	-1500	56 °	54 °
18	Tmp	44	4.637	11:09:40.39	11:06:42.76	0	2m57s	-1776	57 °	55 °
19	Tmp	48	5.370	11:11:20.67	11:08:35.30	0	2m45s	-1654	57 °	55 °
20	Tmp	51	0.419	11:13:28.50	11:11:11.75	0	2m16s	-1368	56 °	55 °
21	Tmp	54	1.212	11:16:24.84	11:13:43.51	0	2m41s	-1613	57 °	55 °
22	Tmp	56	1.775	11:18:11.24	11:15:00.66	0	3m10s	-1906	59 °	56 °
23	Tmp	59	2.375	11:22:49.45	11:17:55.63	0	4m53s	-2938	60 °	57 °
24	Tmp	59	2.494	11:23:09.85	11:18:15.00	0	4m54s	-2949	60 °	57 °
25	Tmp	62	3.036	11:24:58.10	11:20:06.20	0	4m51s	-2919	60 °	57 °
26	Tmp	63	3.722	11:26:23.12	11:21:33.00	0	4m50s	-2901	59 °	57 °
27	Tmp	64	4.011	11:27:19.09	11:22:29.13	0	4m50s	-2900	59 °	58 °
28	Tmp	68	0.611	11:30:19.41	11:26:37.42	0	3m42s	-2220	58 °	58 °
29	Tmp	70	1.312	11:31:42.03	11:28:23.13	0	3m18s	-1989	57 °	58 °
30	Tmp	73	1.845	11:32:53.10	11:29:37.42	0	3m15s	-1957	57 °	58 °
31	Tmp	74	2.268	11:33:41.89	11:34:14.68	0	32.8s	+328	46 °	58 °
32	Tmp	76	2.790	11:35:05.76	11:35:34.58	0	28.8s	+288	47 °	58 °
33	Tmp	77	3.188	11:35:55.22	11:36:32.53	0	37.3s	+373	47 °	58 °
34	Tmp	79	3.817	11:37:10.67	11:37:52.25	0	41.6s	+416	46 °	58 °
35	Tmp	81	4.240	11:38:09.67	11:38:58.70	0	49.0s	+490	47 °	58 °
36	Tmp	81	4.629	11:38:56.35	11:39:55.59	0	59.2s	+592	47 °	58 °
37	Tmp	84	5.155	11:40:13.57	11:41:18.58	0	1m05s	+650	48 °	57 °
38	Tmp	87	6.275	11:42:27.47	11:44:04.26	0	1m36s	[+968]	47 °	57 °
39	Tmp	87	7.137	11:43:47.04	11:45:08.24	0	1m21s	[+812]	45 °	57 °
40	Tmp	91	9.047	11:47:33.96	11:48:42.49	0	1m08s	[+685]	44 °	56 °
41	Tmp	93	9.556	11:48:39.70	11:49:44.40	0	1m04s	+647	44 °	56 °
42	Tmp	99	0.558	12:27:32.50	12:27:59.86	0	27.4s	+274	48 °	56 °
43	Tmp	101	1.706	12:29:29.44	12:29:44.94	0	15.5s	+155	44 °	56 °
44	Tmp	102	3.396	12:33:09.58	12:32:57.49	0	12.1s	-121	41 °	56 °
45	Tmp	104	4.196	12:34:53.59	12:35:27.83	0	34.2s	+342	49 °	56 °
46	Tmp	106	4.616	12:35:58.07	12:36:38.37	0	40.3s	+403	48 °	56 °
47	Tmp	108	4.912	12:36:54.22	12:37:39.46	0	45.2s	+452	50 °	55 °
48	Tmp	112	6.110	12:40:25.60	12:40:54.00	0	28.4s	+284	45 °	55 °
49	Tmp	112	6.555	12:41:32.35	12:41:57.45	0	25.1s	+251	44 °	55 °
50	Tmp	113	6.879	12:42:12.88	12:42:46.66	0	33.8s	+338	47 °	54 °
51	Tmp	114	7.055	12:42:35.40	12:43:12.27	0	36.9s	+369	48 °	54 °
52	Tmp	114	7.198	12:42:54.46	12:43:34.76	0	40.3s	+403	49 °	52 °

PC	Tp	Trc	DistPC	Ideal	Passagem	Pen	Erro	Pontos	NoPC	AtePC
53	Tmp	116	7.510	12:43:41.94	12:44:16.93	0	35.0s	+350	48 °	52 °
54	Tmp	118	7.950	12:44:44.93	12:45:27.06	0	42.1s	+421	48 °	52 °
55	Tmp	120	8.255	12:45:31.27	12:46:11.35	0	40.1s	+401	48 °	52 °
56	Tmp	122	8.692	12:46:29.03	12:47:14.87	0	45.8s	+458	49 °	52 °
57	Tmp	125	0.389	12:48:40.45	12:48:39.77	0	0.7s	-7	14 °	52 °
58	Tmp	125	0.623	12:49:08.53	12:49:10.70	0	2.2s	+22	20 °	52 °
59	Tmp	128	1.242	12:50:36.27	12:50:42.68	0	6.4s	+64	34 °	52 °
60	Tmp	132	2.179	12:53:03.88	12:54:03.02	0	59.1s	+591	51 °	53 °
61	Tmp	134	2.552	12:53:51.60	12:54:41.49	0	49.9s	+499	51 °	53 °
62	Tmp	134	2.948	12:54:31.20	12:55:27.34	0	56.1s	+561	51 °	53 °
63	Tmp	139	0.625	12:57:54.95	12:57:36.71	0	18.2s	-182	46 °	53 °
64	Tmp	140	1.285	12:59:02.18	12:59:09.89	0	7.7s	+77	34 °	53 °
65	Tmp	145	2.516	13:01:18.46	13:01:45.10	0	26.6s	+266	45 °	53 °
66	Tmp	145	3.259	13:02:47.62	13:03:16.34	0	28.7s	+287	45 °	54 °
67	Tmp	145	3.720	13:03:42.94	13:04:08.34	0	25.4s	+254	44 °	54 °

Num	79	Pen	0	PCZ	0	Total PP	58735	Col. Final	54°
-----	----	-----	---	-----	---	----------	-------	------------	-----

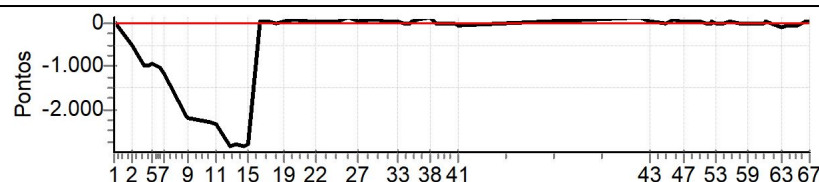


JOAO PESSOA - Turismo Light - Mitsubishi MotorSports Nordeste 2019
Performance Individual

PC	Tp	Trc	DistPC	Ideal	Passagem	Pen	Erro	Pontos	NoPC	AtePC
N u m	80	80 / Mateus Pires de Brito / Elson Campos de Brito								
		Cat / NL / Largada		LIGHT / 80 / 09:50:00						
		Joao Pessoa				PAJERO TR4 4X4				
PC	Tp	Trc	DistPC	Ideal	Passagem	Pen	Erro	Pontos	NoPC	AtePC
1	Tmp	3	0.586	10:36:08.00	10:36:11.11	0	3.1s	+31	28°	28°
2	Tmp	8	2.160	10:39:59.48	10:39:05.65	0	53.8s	-538	50°	46°
3	Tmp	10	2.834	10:42:40.86	10:41:03.76	0	1m37s	-971	54°	49°
4	Tmp	12	3.093	10:43:12.54	10:41:35.39	0	1m37s	-972	54°	54°
5	Tmp	13	3.621	10:44:14.91	10:42:41.69	0	1m33s	-932	54°	54°
6	Tmp	14	4.368	10:45:47.50	10:44:06.40	0	1m41s	-1011	55°	54°
7	Tmp	16	4.731	10:46:58.86	10:45:03.56	0	1m55s	-1153	56°	54°
8	Tmp	21	5.802	10:51:30.55	10:47:58.17	0	3m32s	-2124	62°	55°
9	Tmp	21	6.037	10:52:01.89	10:48:25.22	0	3m36s	-2167	61°	56°
10	Tmp	27	7.741	10:56:32.41	10:52:43.70	0	3m48s	-2287	61°	56°
11	Tmp	27	8.248	10:57:48.46	10:53:54.97	0	3m53s	-2335	61°	60°
12	Tmp	30	0.303	11:01:05.87	10:56:24.57	0	4m41s	-2813	62°	60°
13	Tmp	32	0.746	11:02:00.21	10:57:21.06	0	4m39s	-2792	62°	62°
14	Tmp	32	1.945	11:04:00.11	10:59:17.71	0	4m42s	-2824	61°	62°
15	Tmp	33	2.144	11:04:34.21	10:59:55.77	0	4m38s	-2784	61°	62°
16	Tmp	40	3.597	11:07:16.47	11:07:17.26	0	0.8s	+8	11°	61°
17	Tmp	42	4.189	11:08:54.31	11:08:55.34	0	1.0s	+10	16°	59°
18	Tmp	44	4.637	11:10:40.39	11:10:40.09	0	0.3s	-3	5°	57°
19	Tmp	48	5.370	11:12:20.67	11:12:22.99	0	2.3s	+23	27°	56°
20	Tmp	51	0.419	11:14:28.50	11:14:38.02	0	9.5s	+95	39°	57°
21	Tmp	54	1.212	11:17:24.84	11:17:27.48	0	2.6s	+26	16°	56°
22	Tmp	56	1.775	11:19:11.24	11:19:13.61	0	2.4s	+24	22°	55°
23	Tmp	59	2.375	11:23:49.45	11:23:53.59	0	4.1s	+41	34°	55°
24	Tmp	59	2.494	11:24:09.85	11:24:12.48	0	2.6s	+26	31°	54°
25	Tmp	62	3.036	11:25:58.10	11:26:08.38	0	10.3s	[+103]	33°	54°
26	Tmp	63	3.722	11:27:23.12	11:27:28.97	0	5.9s	+59	28°	54°
27	Tmp	64	4.011	11:28:19.09	11:28:20.16	0	1.1s	+11	15°	53°
28	Tmp	68	0.611	11:31:19.41	11:31:25.00	0	5.6s	+56	25°	53°
29	Tmp	70	1.312	11:32:42.03	11:32:47.98	0	6.0s	+60	32°	53°
30	Tmp	73	1.845	11:33:53.10	11:33:57.97	0	4.9s	+49	33°	53°
31	Tmp	74	2.268	11:34:41.89	11:34:42.86	0	1.0s	+10	16°	52°
32	Tmp	76	2.790	11:36:05.76	11:36:07.66	0	1.9s	+19	21°	52°
33	Tmp	77	3.188	11:36:55.22	11:36:57.31	0	2.1s	+21	17°	52°
34	Tmp	79	3.817	11:38:10.67	11:38:10.76	0	0.1s	+1	3°	51°
35	Tmp	81	4.240	11:39:09.67	11:39:08.96	0	0.7s	-7	10°	51°
36	Tmp	81	4.629	11:39:56.35	11:39:58.29	0	1.9s	+19	14°	51°
37	Tmp	84	5.155	11:41:13.57	11:41:23.18	0	9.6s	+96	39°	51°
38	Tmp	87	6.275	11:43:27.47	11:43:39.37	0	11.9s	[+119]	32°	51°
39	Tmp	87	7.137	11:44:47.04	11:44:46.15	0	0.9s	-9	10°	50°
40	Tmp	91	9.047	11:48:33.96	11:48:33.59	0	0.4s	-4	8°	50°
41	Tmp	93	9.556	11:49:39.70	11:49:32.85	0	6.9s	-69	32°	50°
42	Tmp	99	0.558	12:28:32.50	12:28:43.51	0	11.0s	[+110]	41°	49°
43	Tmp	101	1.706	12:30:29.44	12:30:32.92	0	3.5s	+35	30°	49°
44	Tmp	102	3.396	12:34:09.58	12:34:08.60	0	1.0s	-10	7°	49°
45	Tmp	104	4.196	12:35:53.59	12:36:01.00	0	7.4s	+74	38°	49°
46	Tmp	106	4.616	12:36:58.07	12:37:00.01	0	1.9s	+19	23°	49°
47	Tmp	108	4.912	12:37:54.22	12:37:56.30	0	2.1s	+21	19°	48°
48	Tmp	112	6.110	12:41:25.60	12:41:29.31	0	3.7s	+37	26°	48°
49	Tmp	112	6.555	12:42:32.35	12:42:31.47	0	0.9s	-9	13°	48°
50	Tmp	113	6.879	12:43:12.88	12:43:11.51	0	1.4s	-14	22°	48°
51	Tmp	114	7.055	12:43:35.40	12:43:35.41	0	0.0s	0	2°	48°
52	Tmp	114	7.198	12:43:54.46	12:43:55.25	0	0.8s	+8	16°	48°

PC	Tp	Trc	DistPC	Ideal	Passagem	Pen	Erro	Pontos	NoPC	AtePC
53	Tmp	116	7.510	12:44:41.94	12:44:41.64	0	0.3s	-3	5°	48°
54	Tmp	118	7.950	12:45:44.93	12:45:44.88	0	0.1s	-1	5°	48°
55	Tmp	120	8.255	12:46:31.27	12:46:31.30	0	0.0s	0	2°	48°
56	Tmp	122	8.692	12:47:29.03	12:47:31.29	0	2.3s	+23	25°	48°
57	Tmp	125	0.389	12:49:40.45	12:49:38.77	0	1.7s	-17	21°	47°
58	Tmp	125	0.623	12:50:08.53	12:50:05.41	0	3.1s	-31	24°	46°
59	Tmp	128	1.242	12:51:36.27	12:51:34.57	0	1.7s	-17	15°	46°
60	Tmp	132	2.179	12:54:03.88	12:54:01.49	0	2.4s	-24	20°	46°
61	Tmp	134	2.552	12:54:51.60	12:54:49.74	0	1.9s	-19	19°	46°
62	Tmp	134	2.948	12:55:31.20	12:55:32.63	0	1.4s	+14	18°	46°
63	Tmp	139	0.625	12:58:54.95	12:58:45.52	0	9.4s	-94	37°	46°
64	Tmp	140	1.285	13:00:02.18	12:59:54.30	0	7.9s	-79	35°	46°
65	Tmp	145	2.516	13:02:18.46	13:02:14.19	0	4.3s	-43	25°	46°
66	Tmp	145	3.259	13:03:47.62	13:03:49.39	0	1.8s	+18	19°	45°
67	Tmp	145	3.720	13:04:42.94	13:04:44.23	0	1.3s	+13	16°	45°

Num	80	Pen	0	PCZ	2	Total PP	27103	Col. Final	45°
-----	----	-----	---	-----	---	----------	-------	------------	-----

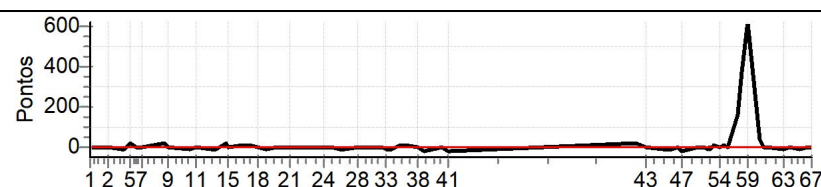


JOAO PESSOA - Turismo Light - Mitsubishi MotorSports Nordeste 2019
Performance Individual

PC	Tp	Trc	DistPC	Ideal	Passagem	Pen	Erro	Pontos	NoPC	AtePC
N u m	81	81 / Narcelio Sousa / Vinicius Gomes								
		Cat / NL / Largada		LIGHT / 81 / 09:51:00						
		Fortaleza				PAJERO TR4 4X4				
PC	Tp	Trc	DistPC	Ideal	Passagem	Pen	Erro	Pontos	NoPC	AtePC
1	Tmp	3	0.586	10:37:08.00	10:37:07.95	0	0.1s	-1	2°	3°
2	Tmp	8	2.160	10:40:59.48	10:40:59.45	0	0.0s	0	1°	1°
3	Tmp	10	2.834	10:43:40.86	10:43:40.16	0	0.7s	-7	7°	2°
4	Tmp	12	3.093	10:44:12.54	10:44:11.76	0	0.8s	-8	7°	2°
5	Tmp	13	3.621	10:45:14.91	10:45:16.47	0	1.6s	+16	8°	2°
6	Tmp	14	4.368	10:46:47.50	10:46:47.35	0	0.2s	-2	1°	1°
7	Tmp	16	4.731	10:47:58.86	10:47:58.32	0	0.5s	-5	9°	1°
8	Tmp	21	5.802	10:52:30.55	10:52:32.56	0	2.0s	+20	17°	1°
9	Tmp	21	6.037	10:53:01.89	10:53:02.21	0	0.3s	+3	9°	1°
10	Tmp	27	7.741	10:57:32.41	10:57:31.41	0	1.0s	-10	10°	1°
11	Tmp	27	8.248	10:58:48.46	10:58:47.91	0	0.6s	-6	6°	1°
12	Tmp	30	0.303	11:02:05.87	11:02:04.69	0	1.2s	-12	21°	1°
13	Tmp	32	0.746	11:03:00.21	11:02:59.37	0	0.8s	-8	8°	1°
14	Tmp	32	1.945	11:05:00.11	11:05:02.29	0	2.2s	+22	15°	1°
15	Tmp	33	2.144	11:05:34.21	11:05:34.11	0	0.1s	-1	3°	1°
16	Tmp	40	3.597	11:08:16.47	11:08:17.18	0	0.7s	+7	10°	1°
17	Tmp	42	4.189	11:09:54.31	11:09:55.12	0	0.8s	+8	13°	1°
18	Tmp	44	4.637	11:11:40.39	11:11:40.32	0	0.1s	-1	1°	1°
19	Tmp	48	5.370	11:13:20.67	11:13:19.58	0	1.1s	-11	12°	1°
20	Tmp	51	0.419	11:15:28.50	11:15:28.28	0	0.2s	-2	1°	1°
21	Tmp	54	1.212	11:18:24.84	11:18:24.98	0	0.1s	+1	2°	1°
22	Tmp	56	1.775	11:20:11.24	11:20:11.32	0	0.1s	+1	1°	1°
23	Tmp	59	2.375	11:24:49.45	11:24:49.51	0	0.1s	+1	3°	1°
24	Tmp	59	2.494	11:25:09.85	11:25:09.24	0	0.6s	-6	13°	1°
25	Tmp	62	3.036	11:26:58.10	11:26:57.71	0	0.4s	-4	4°	1°
26	Tmp	63	3.722	11:28:23.12	11:28:21.94	0	1.2s	-12	9°	1°
27	Tmp	64	4.011	11:29:19.09	11:29:17.96	0	1.1s	-11	14°	1°
28	Tmp	68	0.611	11:32:19.41	11:32:19.47	0	0.1s	+1	1°	1°
29	Tmp	70	1.312	11:33:42.03	11:33:41.99	0	0.0s	0	2°	1°
30	Tmp	73	1.845	11:34:53.10	11:34:53.09	0	0.0s	0	1°	1°
31	Tmp	74	2.268	11:35:41.89	11:35:41.34	0	0.6s	-6	9°	1°
32	Tmp	76	2.790	11:37:05.76	11:37:05.16	0	0.6s	-6	11°	1°
33	Tmp	77	3.188	11:37:55.22	11:37:54.55	0	0.7s	-7	6°	1°
34	Tmp	79	3.817	11:39:10.67	11:39:09.79	0	0.9s	-9	8°	1°
35	Tmp	81	4.240	11:40:09.67	11:40:09.88	0	0.2s	+2	4°	1°
36	Tmp	81	4.629	11:40:56.35	11:40:57.10	0	0.8s	+8	7°	1°
37	Tmp	84	5.155	11:42:13.57	11:42:14.63	0	1.1s	+11	8°	1°
38	Tmp	87	6.275	11:44:27.47	11:44:26.91	0	0.6s	-6	8°	1°
39	Tmp	87	7.137	11:45:47.04	11:45:45.36	0	1.7s	-17	20°	1°
40	Tmp	91	9.047	11:49:33.96	11:49:33.50	0	0.5s	-5	10°	1°
41	Tmp	93	9.556	11:50:39.70	11:50:37.61	0	2.1s	-21	18°	1°
42	Tmp	99	0.558	12:29:32.50	12:29:34.13	0	1.6s	+16	16°	1°
43	Tmp	101	1.706	12:31:29.44	12:31:29.03	0	0.4s	-4	7°	1°
44	Tmp	102	3.396	12:35:09.58	12:35:08.59	0	1.0s	-10	6°	1°
45	Tmp	104	4.196	12:36:53.59	12:36:52.72	0	0.9s	-9	12°	1°
46	Tmp	106	4.616	12:37:58.07	12:37:57.88	0	0.2s	-2	5°	1°
47	Tmp	108	4.912	12:38:54.22	12:38:51.99	0	2.2s	-22	20°	1°
48	Tmp	112	6.110	12:42:25.60	12:42:25.73	0	0.1s	+1	4°	1°
49	Tmp	112	6.555	12:43:32.35	12:43:32.41	0	0.1s	+1	3°	1°
50	Tmp	113	6.879	12:44:12.88	12:44:12.19	0	0.7s	-7	12°	1°
51	Tmp	114	7.055	12:44:35.40	12:44:34.96	0	0.4s	-4	11°	1°
52	Tmp	114	7.198	12:44:54.46	12:44:53.75	0	0.7s	-7	13°	1°

PC	Tp	Trc	DistPC	Ideal	Passagem	Pen	Erro	Pontos	NoPC	AtePC
53	Tmp	116	7.510	12:45:41.94	12:45:42.76	0	0.8s	+8	13°	1°
54	Tmp	118	7.950	12:46:44.93	12:46:44.87	0	0.1s	-1	4°	1°
55	Tmp	120	8.255	12:47:31.27	12:47:31.82	0	0.6s	+6	15°	1°
56	Tmp	122	8.692	12:48:29.03	12:48:29.29	0	0.3s	+3	5°	1°
57	Tmp	125	0.389	12:50:40.45	12:50:56.18	0	15.7s	[+157]	46°	1°
58	Tmp	125	0.623	12:51:08.53	12:51:45.58	0	37.1s	[+371]	50°	1°
59	Tmp	128	1.242	12:52:36.27	12:53:38.79	0	1m02s	[+625]	50°	2°
60	Tmp	132	2.179	12:55:03.88	12:55:07.28	0	3.4s	+34	25°	1°
61	Tmp	134	2.552	12:55:51.60	12:55:51.87	0	0.3s	+3	4°	1°
62	Tmp	134	2.948	12:56:31.20	12:56:31.20	0	0.0s	0	1°	1°
63	Tmp	139	0.625	12:59:54.95	12:59:54.21	0	0.7s	-7	12°	1°
64	Tmp	140	1.285	13:01:02.18	13:01:02.07	0	0.1s	-1	3°	1°
65	Tmp	145	2.516	13:03:18.46	13:03:17.69	0	0.8s	-8	7°	1°
66	Tmp	145	3.259	13:04:47.62	13:04:47.74	0	0.1s	+1	1°	1°
67	Tmp	145	3.720	13:05:42.94	13:05:42.68	0	0.3s	-3	9°	1°

Num	81	Pen	0	PCZ	4	Total PP	443	Col. Final	1°
-----	----	-----	---	-----	---	----------	-----	------------	----

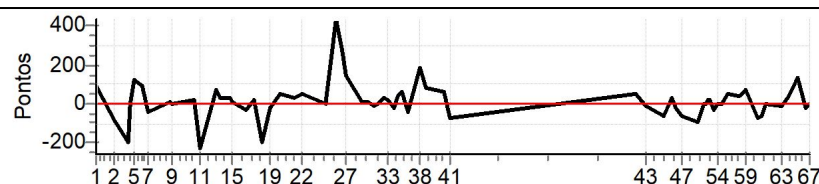


JOAO PESSOA - Turismo Light - Mitsubishi MotorSports Nordeste 2019
Performance Individual

PC	Tp	Trc	DistPC	Ideal	Passagem	Pen	Erro	Pontos	NoPC	AtePC
N u m	82	82 / Murilo Martins Ferreira Filho / Emanuela Morais								
		Cat / NL / Largada		LIGHT / 82 / 09:52:00						
		Guarabira				L200 OUTDOOR				
PC	Tp	Trc	DistPC	Ideal	Passagem	Pen	Erro	Pontos	NoPC	AtePC
1	Tmp	3	0.586	10:38:08.00	10:38:17.16	0	9.2s	+92	39°	39°
2	Tmp	8	2.160	10:41:59.48	10:41:51.30	0	8.2s	-82	28°	25°
3	Tmp	10	2.834	10:44:40.86	10:44:21.14	0	19.7s	-197	32°	26°
4	Tmp	12	3.093	10:45:12.54	10:45:12.55	0	0.0s	0	1°	24°
5	Tmp	13	3.621	10:46:14.91	10:46:27.46	0	12.6s	+126	32°	22°
6	Tmp	14	4.368	10:47:47.50	10:47:57.25	0	9.8s	+98	31°	22°
7	Tmp	16	4.731	10:48:58.86	10:48:55.17	0	3.7s	-37	24°	22°
8	Tmp	21	5.802	10:53:30.55	10:53:32.11	0	1.6s	+16	14°	22°
9	Tmp	21	6.037	10:54:01.89	10:54:02.20	0	0.3s	+3	8°	21°
10	Tmp	27	7.741	10:58:32.41	10:58:34.73	0	2.3s	+23	18°	19°
11	Tmp	27	8.248	10:59:48.46	10:59:25.83	0	22.6s	-226	39°	21°
12	Tmp	30	0.303	11:03:05.87	11:03:13.39	0	7.5s	+75	33°	22°
13	Tmp	32	0.746	11:04:00.21	11:04:03.09	0	2.9s	+29	20°	22°
14	Tmp	32	1.945	11:06:00.11	11:06:03.12	0	3.0s	+30	21°	22°
15	Tmp	33	2.144	11:06:34.21	11:06:34.96	0	0.8s	+8	8°	22°
16	Tmp	40	3.597	11:09:16.47	11:09:14.02	0	2.5s	-25	29°	22°
17	Tmp	42	4.189	11:10:54.31	11:10:56.26	0	2.0s	+20	23°	22°
18	Tmp	44	4.637	11:12:40.39	11:12:20.95	0	19.4s	-194	33°	22°
19	Tmp	48	5.370	11:14:20.67	11:14:19.17	0	1.5s	-15	17°	22°
20	Tmp	51	0.419	11:16:28.50	11:16:33.81	0	5.3s	+53	29°	24°
21	Tmp	54	1.212	11:19:24.84	11:19:27.71	0	2.9s	+29	18°	23°
22	Tmp	56	1.775	11:21:11.24	11:21:16.61	0	5.4s	+54	34°	23°
23	Tmp	59	2.375	11:25:49.45	11:25:49.36	0	0.1s	-1	2°	23°
24	Tmp	59	2.494	11:26:09.85	11:26:12.27	0	2.4s	+24	29°	23°
25	Tmp	62	3.036	11:27:58.10	11:28:41.46	0	43.4s	[+434]	44°	23°
26	Tmp	63	3.722	11:29:23.12	11:29:51.42	0	28.3s	[+283]	42°	25°
27	Tmp	64	4.011	11:30:19.09	11:30:33.38	0	14.3s	+143	38°	25°
28	Tmp	68	0.611	11:33:19.41	11:33:20.51	0	1.1s	+11	15°	25°
29	Tmp	70	1.312	11:34:42.03	11:34:43.06	0	1.0s	+10	15°	24°
30	Tmp	73	1.845	11:35:53.10	11:35:51.81	0	1.3s	-13	19°	24°
31	Tmp	74	2.268	11:36:41.89	11:36:42.06	0	0.2s	+2	5°	24°
32	Tmp	76	2.790	11:38:05.76	11:38:08.96	0	3.2s	+32	29°	24°
33	Tmp	77	3.188	11:38:55.22	11:38:57.76	0	2.5s	+25	18°	23°
34	Tmp	79	3.817	11:40:10.67	11:40:08.75	0	1.9s	-19	14°	22°
35	Tmp	81	4.240	11:41:09.67	11:41:13.44	0	3.8s	+38	29°	22°
36	Tmp	81	4.629	11:41:56.35	11:42:02.51	0	6.2s	+62	33°	22°
37	Tmp	84	5.155	11:43:13.57	11:43:09.79	0	3.8s	-38	23°	22°
38	Tmp	87	6.275	11:45:27.47	11:45:46.58	0	19.1s	[+191]	33°	23°
39	Tmp	87	7.137	11:46:47.04	11:46:55.27	0	8.2s	+82	32°	23°
40	Tmp	91	9.047	11:50:33.96	11:50:39.85	0	5.9s	+59	33°	22°
41	Tmp	93	9.556	11:51:39.70	11:51:32.82	0	6.9s	-69	31°	22°
42	Tmp	99	0.558	12:30:32.50	12:30:37.83	0	5.3s	+53	32°	22°
43	Tmp	101	1.706	12:32:29.44	12:32:28.25	0	1.2s	-12	20°	22°
44	Tmp	102	3.396	12:36:09.58	12:36:03.21	0	6.4s	-64	32°	22°
45	Tmp	104	4.196	12:37:53.59	12:37:56.25	0	2.7s	+27	25°	22°
46	Tmp	106	4.616	12:38:58.07	12:38:56.23	0	1.8s	-18	21°	22°
47	Tmp	108	4.912	12:39:54.22	12:39:47.91	0	6.3s	-63	37°	22°
48	Tmp	112	6.110	12:43:25.60	12:43:16.35	0	9.3s	-93	36°	22°
49	Tmp	112	6.555	12:44:32.35	12:44:32.45	0	0.1s	+1	2°	22°
50	Tmp	113	6.879	12:45:12.88	12:45:13.31	0	0.4s	+4	8°	22°
51	Tmp	114	7.055	12:45:35.40	12:45:37.42	0	2.0s	+20	27°	22°
52	Tmp	114	7.198	12:45:54.46	12:45:56.73	0	2.3s	+23	30°	22°

PC	Tp	Trc	DistPC	Ideal	Passagem	Pen	Erro	Pontos	NoPC	AtePC
53	Tmp	116	7.510	12:46:41.94	12:46:39.12	0	2.8s	-28	26°	22°
54	Tmp	118	7.950	12:47:44.93	12:47:44.90	0	0.0s	0	1°	22°
55	Tmp	120	8.255	12:48:31.27	12:48:31.39	0	0.1s	+1	4°	22°
56	Tmp	122	8.692	12:49:29.03	12:49:34.03	0	5.0s	+50	31°	22°
57	Tmp	125	0.389	12:51:40.45	12:51:44.62	0	4.2s	+42	29°	22°
58	Tmp	125	0.623	12:52:08.53	12:52:13.27	0	4.7s	+47	29°	22°
59	Tmp	128	1.242	12:53:36.27	12:53:43.50	0	7.2s	+72	35°	22°
60	Tmp	132	2.179	12:56:03.88	12:55:56.65	0	7.2s	-72	32°	22°
61	Tmp	134	2.552	12:56:51.60	12:56:45.92	0	5.7s	-57	32°	22°
62	Tmp	134	2.948	12:57:31.20	12:57:31.13	0	0.1s	-1	4°	22°
63	Tmp	139	0.625	13:00:54.95	13:00:54.28	0	0.7s	-7	11°	21°
64	Tmp	140	1.285	13:02:02.18	13:02:05.37	0	3.2s	+32	27°	22°
65	Tmp	145	2.516	13:04:18.46	13:04:31.71	0	13.3s	+133	37°	22°
66	Tmp	145	3.259	13:05:47.62	13:05:45.89	0	1.7s	-17	17°	22°
67	Tmp	145	3.720	13:06:42.94	13:06:42.65	0	0.3s	-3	8°	22°

Num	82	Pen	0	PCZ	2	Total PP	3000	Col. Final	22°
-----	----	-----	---	-----	---	----------	------	------------	-----

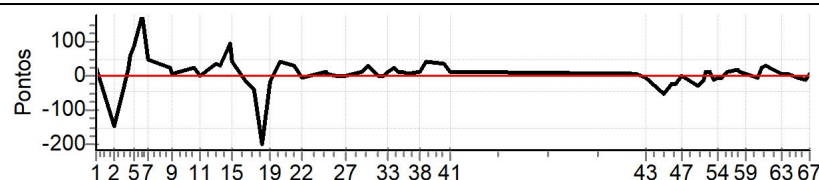


JOAO PESSOA - Turismo Light - Mitsubishi MotorSports Nordeste 2019
Performance Individual

PC	Tp	Trc	DistPC	Ideal	Passagem	Pen	Erro	Pontos	NoPC	AtePC
N u m	83	83 / Guilherme Guimaraes / Hysaac Spencer								
		Cat / NL / Largada		LIGHT / 83 / 09:53:00						
		Joao Pessoa				L200 TRITON GLX				
PC	Tp	Trc	DistPC	Ideal	Passagem	Pen	Erro	Pontos	NoPC	AtePC
1	Tmp	3	0.586	10:39:08.00	10:39:10.44	0	2.4s	+24	23°	23°
2	Tmp	8	2.160	10:42:59.48	10:42:44.66	0	14.8s	-148	32°	24°
3	Tmp	10	2.834	10:45:40.86	10:45:42.67	0	1.8s	+18	11°	17°
4	Tmp	12	3.093	10:46:12.54	10:46:18.18	0	5.6s	+56	27°	18°
5	Tmp	13	3.621	10:47:14.91	10:47:23.35	0	8.4s	[+84]	27°	17°
6	Tmp	14	4.368	10:48:47.50	10:49:04.95	0	17.5s	[+175]	36°	20°
7	Tmp	16	4.731	10:49:58.86	10:50:03.43	0	4.6s	+46	26°	20°
8	Tmp	21	5.802	10:54:30.55	10:54:32.72	0	2.2s	+22	19°	20°
9	Tmp	21	6.037	10:55:01.89	10:55:02.42	0	0.5s	+5	10°	20°
10	Tmp	27	7.741	10:59:32.41	10:59:34.69	0	2.3s	+23	17°	18°
11	Tmp	27	8.248	11:00:48.46	11:00:48.53	0	0.1s	+1	3°	18°
12	Tmp	30	0.303	11:04:05.87	11:04:09.05	0	3.2s	+32	28°	18°
13	Tmp	32	0.746	11:05:00.21	11:05:03.21	0	3.0s	+30	21°	18°
14	Tmp	32	1.945	11:07:00.11	11:07:09.11	0	9.0s	[+90]	33°	18°
15	Tmp	33	2.144	11:07:34.21	11:07:37.93	0	3.7s	+37	22°	18°
16	Tmp	40	3.597	11:10:16.47	11:10:14.50	0	2.0s	-20	26°	18°
17	Tmp	42	4.189	11:11:54.31	11:11:50.04	0	4.3s	-43	27°	18°
18	Tmp	44	4.637	11:13:40.39	11:13:20.24	0	20.2s	-202	35°	19°
19	Tmp	48	5.370	11:15:20.67	11:15:18.87	0	1.8s	-18	21°	19°
20	Tmp	51	0.419	11:17:28.50	11:17:32.39	0	3.9s	+39	24°	20°
21	Tmp	54	1.212	11:20:24.84	11:20:27.70	0	2.9s	+29	17°	19°
22	Tmp	56	1.775	11:22:11.24	11:22:10.32	0	0.9s	-9	10°	19°
23	Tmp	59	2.375	11:26:49.45	11:26:50.76	0	1.3s	+13	16°	19°
24	Tmp	59	2.494	11:27:09.85	11:27:10.26	0	0.4s	+4	7°	19°
25	Tmp	62	3.036	11:28:58.10	11:28:58.07	0	0.0s	0	1°	19°
26	Tmp	63	3.722	11:30:23.12	11:30:23.06	0	0.1s	-1	2°	18°
27	Tmp	64	4.011	11:31:19.09	11:31:19.04	0	0.1s	-1	5°	16°
28	Tmp	68	0.611	11:34:19.41	11:34:20.50	0	1.1s	+11	14°	16°
29	Tmp	70	1.312	11:35:42.03	11:35:44.98	0	3.0s	+30	25°	16°
30	Tmp	73	1.845	11:36:53.10	11:36:53.93	0	0.8s	+8	12°	16°
31	Tmp	74	2.268	11:37:41.89	11:37:42.02	0	0.1s	+1	3°	16°
32	Tmp	76	2.790	11:39:05.76	11:39:05.44	0	0.3s	-3	6°	16°
33	Tmp	77	3.188	11:39:55.22	11:39:56.51	0	1.3s	+13	11°	16°
34	Tmp	79	3.817	11:41:10.67	11:41:12.81	0	2.1s	+21	20°	16°
35	Tmp	81	4.240	11:42:09.67	11:42:10.77	0	1.1s	+11	13°	15°
36	Tmp	81	4.629	11:42:56.35	11:42:57.54	0	1.2s	+12	10°	15°
37	Tmp	84	5.155	11:44:13.57	11:44:14.00	0	0.4s	+4	4°	15°
38	Tmp	87	6.275	11:46:27.47	11:46:28.33	0	0.9s	+9	12°	15°
39	Tmp	87	7.137	11:47:47.04	11:47:51.14	0	4.1s	+41	28°	15°
40	Tmp	91	9.047	11:51:33.96	11:51:37.06	0	3.1s	+31	26°	15°
41	Tmp	93	9.556	11:52:39.70	11:52:40.57	0	0.9s	+9	7°	15°
42	Tmp	99	0.558	12:31:32.50	12:31:33.11	0	0.6s	+6	9°	15°
43	Tmp	101	1.706	12:33:29.44	12:33:28.42	0	1.0s	-10	17°	15°
44	Tmp	102	3.396	12:37:09.58	12:37:04.13	0	5.5s	-55	28°	15°
45	Tmp	104	4.196	12:38:53.59	12:38:51.15	0	2.4s	-24	22°	15°
46	Tmp	106	4.616	12:39:58.07	12:39:55.67	0	2.4s	-24	26°	15°
47	Tmp	108	4.912	12:40:54.22	12:40:54.10	0	0.1s	-1	3°	15°
48	Tmp	112	6.110	12:44:25.60	12:44:22.52	0	3.1s	-31	23°	15°
49	Tmp	112	6.555	12:45:32.35	12:45:31.30	0	1.1s	-11	14°	15°
50	Tmp	113	6.879	12:46:12.88	12:46:14.08	0	1.2s	+12	17°	15°
51	Tmp	114	7.055	12:46:35.40	12:46:36.74	0	1.3s	+13	23°	15°
52	Tmp	114	7.198	12:46:54.46	12:46:55.71	0	1.3s	+13	19°	15°

PC	Tp	Trc	DistPC	Ideal	Passagem	Pen	Erro	Pontos	NoPC	AtePC
53	Tmp	116	7.510	12:47:41.94	12:47:40.80	0	1.1s	-11	15°	15°
54	Tmp	118	7.950	12:48:44.93	12:48:44.30	0	0.6s	-6	11°	15°
55	Tmp	120	8.255	12:49:31.27	12:49:30.48	0	0.8s	-8	17°	15°
56	Tmp	122	8.692	12:50:29.03	12:50:29.86	0	0.8s	+8	14°	15°
57	Tmp	125	0.389	12:52:40.45	12:52:42.06	0	1.6s	+16	19°	15°
58	Tmp	125	0.623	12:53:08.53	12:53:09.71	0	1.2s	+12	11°	15°
59	Tmp	128	1.242	12:54:36.27	12:54:36.51	0	0.2s	+2	3°	15°
60	Tmp	132	2.179	12:57:03.88	12:57:03.22	0	0.7s	-7	12°	16°
61	Tmp	134	2.552	12:57:51.60	12:57:54.01	0	2.4s	+24	23°	16°
62	Tmp	134	2.948	12:58:31.20	12:58:34.12	0	2.9s	+29	26°	16°
63	Tmp	139	0.625	13:01:54.95	13:01:55.64	0	0.7s	+7	10°	16°
64	Tmp	140	1.285	13:03:02.18	13:03:02.91	0	0.7s	+7	11°	16°
65	Tmp	145	2.516	13:05:18.46	13:05:17.46	0	1.0s	-10	9°	16°
66	Tmp	145	3.259	13:06:47.62	13:06:46.16	0	1.5s	-15	16°	16°
67	Tmp	145	3.720	13:07:42.94	13:07:43.25	0	0.3s	+3	7°	16°

Num	83	Pen	0	PCZ	1	Total PP	1390	Col. Final	16°
-----	----	-----	---	-----	---	----------	------	------------	-----

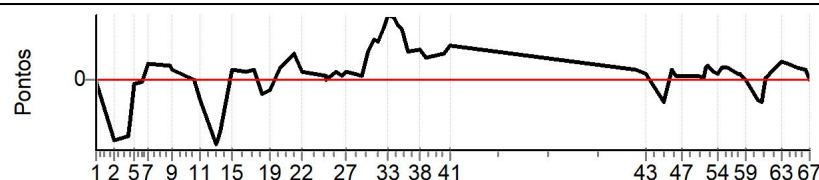


JOAO PESSOA - Turismo Light - Mitsubishi MotorSports Nordeste 2019
Performance Individual

PC	Tp	Trc	DistPC	Ideal	Passagem	Pen	Erro	Pontos	NoPC	AtePC
N u m	84	84 / Ivan Rodrigues Viana Segundo / Narjara Teixeira Rodrigues								
		Cat / NL / Largada		LIGHT / 84 / 09:54:00						
		Joao Pessoa				PAJERO TR4 4X4				
PC	Tp	Trc	DistPC	Ideal	Passagem	Pen	Erro	Pontos	NoPC	AtePC
1	Tmp	3	0.586	10:40:08.00	10:40:07.21	0	0.8s	-8	12 °	12 °
2	Tmp	8	2.160	10:43:59.48	10:43:20.14	0	39.3s	-393	42 °	40 °
3	Tmp	10	2.834	10:46:40.86	10:46:03.05	0	37.8s	-378	40 °	40 °
4	Tmp	12	3.093	10:47:12.54	10:46:45.98	0	26.6s	-266	40 °	40 °
5	Tmp	13	3.621	10:48:14.91	10:48:12.55	0	2.4s	-24	12 °	38 °
6	Tmp	14	4.368	10:49:47.50	10:49:47.25	0	0.3s	-3	3 °	35 °
7	Tmp	16	4.731	10:50:58.86	10:51:10.33	0	11.5s	+115	34 °	34 °
8	Tmp	21	5.802	10:55:30.55	10:55:40.96	0	10.4s	+104	33 °	31 °
9	Tmp	21	6.037	10:56:01.89	10:56:09.32	0	7.4s	+74	30 °	29 °
10	Tmp	27	7.741	11:00:32.41	11:00:32.39	0	0.0s	0	1 °	29 °
11	Tmp	27	8.248	11:01:48.46	11:01:35.49	0	13.0s	-130	32 °	29 °
12	Tmp	30	0.303	11:05:05.87	11:04:23.32	0	42.6s	-426	46 °	30 °
13	Tmp	32	0.746	11:06:00.21	11:05:25.92	0	34.3s	-343	47 °	31 °
14	Tmp	32	1.945	11:08:00.11	11:08:00.93	0	0.8s	+8	8 °	31 °
15	Tmp	33	2.144	11:08:34.21	11:08:41.50	0	7.3s	+73	32 °	30 °
16	Tmp	40	3.597	11:11:16.47	11:11:22.76	0	6.3s	+63	36 °	30 °
17	Tmp	42	4.189	11:12:54.31	11:13:02.06	0	7.8s	+78	32 °	30 °
18	Tmp	44	4.637	11:14:40.39	11:14:31.58	0	8.8s	-88	25 °	30 °
19	Tmp	48	5.370	11:16:20.67	11:16:14.15	0	6.5s	-65	36 °	30 °
20	Tmp	51	0.419	11:18:28.50	11:18:36.63	0	8.1s	+81	34 °	30 °
21	Tmp	54	1.212	11:21:24.84	11:21:43.68	0	18.8s	+188	43 °	30 °
22	Tmp	56	1.775	11:23:11.24	11:23:17.71	0	6.5s	+65	35 °	29 °
23	Tmp	59	2.375	11:27:49.45	11:27:52.17	0	2.7s	+27	29 °	29 °
24	Tmp	59	2.494	11:28:09.85	11:28:10.39	0	0.5s	+5	12 °	29 °
25	Tmp	62	3.036	11:29:58.10	11:30:03.86	0	5.8s	+58	26 °	29 °
26	Tmp	63	3.722	11:31:23.12	11:31:26.32	0	3.2s	+32	21 °	29 °
27	Tmp	64	4.011	11:32:19.09	11:32:25.57	0	6.5s	+65	29 °	29 °
28	Tmp	68	0.611	11:35:19.41	11:35:22.95	0	3.5s	+35	22 °	29 °
29	Tmp	70	1.312	11:36:42.03	11:37:01.56	0	19.5s	+195	41 °	28 °
30	Tmp	73	1.845	11:37:53.10	11:38:21.15	0	28.1s	+281	42 °	28 °
31	Tmp	74	2.268	11:38:41.89	11:39:07.80	0	25.9s	+259	43 °	29 °
32	Tmp	76	2.790	11:40:05.76	11:40:41.38	0	35.6s	+356	48 °	29 °
33	Tmp	77	3.188	11:40:55.22	11:41:39.03	0	43.8s	[+438]	48 °	30 °
34	Tmp	79	3.817	11:42:10.67	11:42:53.56	0	42.9s	[+429]	47 °	32 °
35	Tmp	81	4.240	11:43:09.67	11:43:46.03	0	36.4s	[+364]	44 °	33 °
36	Tmp	81	4.629	11:43:56.35	11:44:30.48	0	34.1s	+341	43 °	33 °
37	Tmp	84	5.155	11:45:13.57	11:45:33.55	0	20.0s	+200	41 °	34 °
38	Tmp	87	6.275	11:47:27.47	11:47:48.07	0	20.6s	+206	36 °	35 °
39	Tmp	87	7.137	11:48:47.04	11:49:02.67	0	15.6s	+156	36 °	35 °
40	Tmp	91	9.047	11:52:33.96	11:52:52.66	0	18.7s	+187	41 °	35 °
41	Tmp	93	9.556	11:53:39.70	11:54:02.61	0	22.9s	+229	42 °	35 °
42	Tmp	99	0.558	12:32:32.50	12:32:40.44	0	7.9s	+79	38 °	35 °
43	Tmp	101	1.706	12:34:29.44	12:34:34.37	0	4.9s	+49	34 °	35 °
44	Tmp	102	3.396	12:38:09.58	12:37:54.94	0	14.6s	-146	44 °	35 °
45	Tmp	104	4.196	12:39:53.59	12:40:00.54	0	7.0s	+70	36 °	35 °
46	Tmp	106	4.616	12:40:58.07	12:41:01.47	0	3.4s	+34	28 °	35 °
47	Tmp	108	4.912	12:41:54.22	12:41:57.82	0	3.6s	+36	27 °	35 °
48	Tmp	112	6.110	12:45:25.60	12:45:28.89	0	3.3s	+33	24 °	35 °
49	Tmp	112	6.555	12:46:32.35	12:46:34.77	0	2.4s	+24	22 °	35 °
50	Tmp	113	6.879	12:47:12.88	12:47:21.34	0	8.5s	+85	39 °	35 °
51	Tmp	114	7.055	12:47:35.40	12:47:44.91	0	9.5s	+95	39 °	35 °
52	Tmp	114	7.198	12:47:54.46	12:48:03.63	0	9.2s	+92	38 °	35 °

PC	Tp	Trc	DistPC	Ideal	Passagem	Pen	Erro	Pontos	NoPC	AtePC
53	Tmp	116	7.510	12:48:41.94	12:48:47.46	0	5.5s	+55	34 °	35 °
54	Tmp	118	7.950	12:49:44.93	12:49:49.44	0	4.5s	+45	31 °	35 °
55	Tmp	120	8.255	12:50:31.27	12:50:40.42	0	9.2s	+92	36 °	35 °
56	Tmp	122	8.692	12:51:29.03	12:51:38.31	0	9.3s	+93	38 °	34 °
57	Tmp	125	0.389	12:53:40.45	12:53:44.97	0	4.5s	+45	30 °	34 °
58	Tmp	125	0.623	12:54:08.53	12:54:12.99	0	4.5s	+45	28 °	34 °
59	Tmp	128	1.242	12:55:36.27	12:55:37.27	0	1.0s	+10	10 °	34 °
60	Tmp	132	2.179	12:58:03.88	12:57:51.45	0	12.4s	-124	34 °	34 °
61	Tmp	134	2.552	12:58:51.60	12:58:37.73	0	13.9s	-139	38 °	34 °
62	Tmp	134	2.948	12:59:31.20	12:59:33.66	0	2.5s	+25	24 °	34 °
63	Tmp	139	0.625	13:02:54.95	13:03:07.20	0	12.3s	+123	42 °	35 °
64	Tmp	140	1.285	13:04:02.18	13:04:13.82	0	11.6s	+116	41 °	35 °
65	Tmp	145	2.516	13:06:18.46	13:06:26.78	0	8.3s	+83	30 °	35 °
66	Tmp	145	3.259	13:07:47.62	13:07:54.47	0	6.9s	+69	33 °	35 °
67	Tmp	145	3.720	13:08:42.94	13:08:43.00	0	0.1s	+1	3 °	35 °

Num	84	Pen	0	PCZ	1	Total PP	7413	Col. Final	35°
-----	----	-----	---	-----	---	----------	------	------------	-----

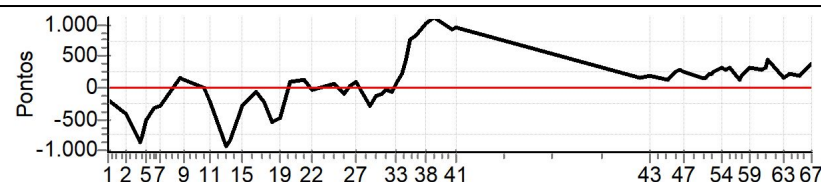


JOAO PESSOA - Turismo Light - Mitsubishi MotorSports Nordeste 2019
Performance Individual

PC	Tp	Trc	DistPC	Ideal	Passagem	Pen	Erro	Pontos	NoPC	AtePC
N u m	85	85 / Marcelo Jorge Avila / Genilza Avila								
		Cat / NL / Largada		LIGHT / 85 / 09:55:00						
		Maceio			L200 TRITON SPORT GLS					
PC	Tp	Trc	DistPC	Ideal	Passagem	Pen	Erro	Pontos	NoPC	AtePC
1	Tmp	3	0.586	10:41:08.00	10:40:48.61	0	19.4s	-194	50 °	50 °
2	Tmp	8	2.160	10:44:59.48	10:44:18.10	0	41.4s	-414	44 °	48 °
3	Tmp	10	2.834	10:47:40.86	10:46:13.91	0	1m27s	-870	52 °	48 °
4	Tmp	12	3.093	10:48:12.54	10:46:54.11	0	1m18s	-784	53 °	50 °
5	Tmp	13	3.621	10:49:14.91	10:48:22.68	0	52.2s	-522	48 °	50 °
6	Tmp	14	4.368	10:50:47.50	10:50:15.08	0	32.4s	-324	42 °	50 °
7	Tmp	16	4.731	10:51:58.86	10:51:28.52	0	30.3s	-303	43 °	48 °
8	Tmp	21	5.802	10:56:30.55	10:56:46.08	0	15.5s	+155	35 °	46 °
9	Tmp	21	6.037	10:57:01.89	10:57:14.78	0	12.9s	+129	34 °	44 °
10	Tmp	27	7.741	11:01:32.41	11:01:30.86	0	1.6s	-16	14 °	43 °
11	Tmp	27	8.248	11:02:48.46	11:02:26.62	0	21.8s	-218	38 °	41 °
12	Tmp	30	0.303	11:06:05.87	11:04:33.09	0	1m32s	-928	53 °	44 °
13	Tmp	32	0.746	11:07:00.21	11:05:36.47	0	1m23s	-837	53 °	47 °
14	Tmp	32	1.945	11:09:00.11	11:08:21.57	0	38.5s	-385	45 °	46 °
15	Tmp	33	2.144	11:09:34.21	11:09:06.56	0	27.7s	-277	41 °	43 °
16	Tmp	40	3.597	11:12:16.47	11:12:10.94	0	5.5s	-55	35 °	43 °
17	Tmp	42	4.189	11:13:54.31	11:13:32.98	0	21.3s	-213	40 °	42 °
18	Tmp	44	4.637	11:15:40.39	11:14:44.51	0	55.9s	-559	51 °	42 °
19	Tmp	48	5.370	11:17:20.67	11:16:32.12	0	48.6s	-486	51 °	44 °
20	Tmp	51	0.419	11:19:28.50	11:19:39.34	0	10.8s	+108	41 °	44 °
21	Tmp	54	1.212	11:22:24.84	11:22:36.94	0	12.1s	+121	39 °	44 °
22	Tmp	56	1.775	11:24:11.24	11:24:09.44	0	1.8s	-18	18 °	44 °
23	Tmp	59	2.375	11:28:49.45	11:28:56.89	0	7.4s	+74	39 °	43 °
24	Tmp	59	2.494	11:29:09.85	11:29:12.61	0	2.8s	+28	33 °	42 °
25	Tmp	62	3.036	11:30:58.10	11:30:48.22	0	9.9s	-99	32 °	41 °
26	Tmp	63	3.722	11:32:23.12	11:32:27.63	0	4.5s	+45	27 °	41 °
27	Tmp	64	4.011	11:33:19.09	11:33:28.64	0	9.6s	+96	35 °	40 °
28	Tmp	68	0.611	11:36:19.41	11:35:49.84	0	29.6s	-296	44 °	40 °
29	Tmp	70	1.312	11:37:42.03	11:37:28.92	0	13.1s	-131	36 °	40 °
30	Tmp	73	1.845	11:38:53.10	11:38:42.10	0	11.0s	-110	39 °	39 °
31	Tmp	74	2.268	11:39:41.89	11:39:38.47	0	3.4s	-34	33 °	39 °
32	Tmp	76	2.790	11:41:05.76	11:40:59.61	0	6.2s	-62	34 °	39 °
33	Tmp	77	3.188	11:41:55.22	11:42:02.90	0	7.7s	+77	32 °	39 °
34	Tmp	79	3.817	11:43:10.67	11:43:33.26	0	22.6s	+226	43 °	39 °
35	Tmp	81	4.240	11:44:09.67	11:44:52.81	0	43.1s	+431	46 °	39 °
36	Tmp	81	4.629	11:44:56.35	11:46:12.84	0	1m16s	+765	50 °	39 °
37	Tmp	84	5.155	11:46:13.57	11:47:36.31	0	1m22s	+827	50 °	40 °
38	Tmp	87	6.275	11:48:27.47	11:50:10.79	0	1m43s	[+1033]	48 °	40 °
39	Tmp	87	7.137	11:49:47.04	11:51:38.64	0	1m51s	[+1116]	49 °	41 °
40	Tmp	91	9.047	11:53:33.96	11:55:07.39	0	1m33s	+934	46 °	42 °
41	Tmp	93	9.556	11:54:39.70	11:56:15.48	0	1m35s	[+958]	46 °	42 °
42	Tmp	99	0.558	12:33:32.50	12:33:48.16	0	15.7s	+157	46 °	42 °
43	Tmp	101	1.706	12:35:29.44	12:35:49.92	0	20.5s	+205	47 °	42 °
44	Tmp	102	3.396	12:39:09.58	12:39:23.59	0	14.0s	+140	43 °	42 °
45	Tmp	104	4.196	12:40:53.59	12:41:17.57	0	24.0s	+240	46 °	42 °
46	Tmp	106	4.616	12:41:58.07	12:42:26.31	0	28.2s	+282	47 °	42 °
47	Tmp	108	4.912	12:42:54.22	12:43:20.64	0	26.4s	+264	45 °	42 °
48	Tmp	112	6.110	12:46:25.60	12:46:42.03	0	16.4s	+164	43 °	42 °
49	Tmp	112	6.555	12:47:32.35	12:47:47.85	0	15.5s	+155	41 °	42 °
50	Tmp	113	6.879	12:48:12.88	12:48:33.74	0	20.9s	+209	44 °	42 °
51	Tmp	114	7.055	12:48:35.40	12:48:58.73	0	23.3s	+233	44 °	42 °
52	Tmp	114	7.198	12:48:54.46	12:49:18.48	0	24.0s	+240	44 °	42 °

PC	Tp	Trc	DistPC	Ideal	Passagem	Pen	Erro	Pontos	NoPC	AtePC
53	Tmp	116	7.510	12:49:41.94	12:50:11.57	0	29.6s	+296	46 °	42 °
54	Tmp	118	7.950	12:50:44.93	12:51:16.97	0	32.0s	+320	46 °	41 °
55	Tmp	120	8.255	12:51:31.27	12:51:58.99	0	27.7s	+277	45 °	41 °
56	Tmp	122	8.692	12:52:29.03	12:53:01.76	0	32.7s	+327	47 °	41 °
57	Tmp	125	0.389	12:54:40.45	12:54:54.31	0	13.9s	+139	44 °	41 °
58	Tmp	125	0.623	12:55:08.53	12:55:26.84	0	18.3s	+183	47 °	41 °
59	Tmp	128	1.242	12:56:36.27	12:57:09.37	0	33.1s	+331	48 °	41 °
60	Tmp	132	2.179	12:59:03.88	12:59:33.29	0	29.4s	+294	45 °	41 °
61	Tmp	134	2.552	12:59:51.60	13:00:24.70	0	33.1s	+331	46 °	41 °
62	Tmp	134	2.948	13:00:31.20	13:01:16.11	0	44.9s	+449	50 °	41 °
63	Tmp	139	0.625	13:03:54.95	13:04:10.09	0	15.1s	+151	45 °	41 °
64	Tmp	140	1.285	13:05:02.18	13:05:23.97	0	21.8s	+218	46 °	41 °
65	Tmp	145	2.516	13:07:18.46	13:07:36.23	0	17.8s	+178	41 °	41 °
66	Tmp	145	3.259	13:08:47.62	13:09:18.76	0	31.1s	+311	47 °	41 °
67	Tmp	145	3.720	13:09:42.94	13:10:20.16	0	37.2s	+372	49 °	41 °

Num	85	Pen	0	PCZ	0	Total PP	18617	Col. Final	41°
-----	----	-----	---	-----	---	----------	-------	------------	-----

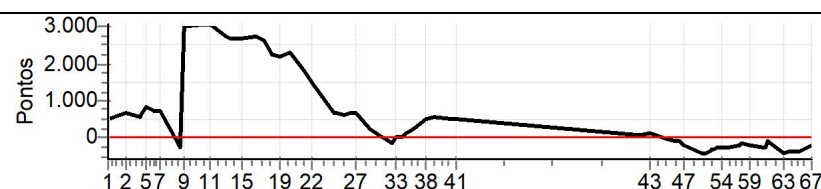


JOAO PESSOA - Turismo Light - Mitsubishi MotorSports Nordeste 2019
Performance Individual

PC	Tp	Trc	DistPC	Ideal	Passagem	Pen	Erro	Pontos	NoPC	AtePC
N u m	86	86 / Phelipe Ferreira / Laura Emilia								
		Cat / NL / Largada		LIGHT / 86 / 09:56:00						
		Joao Pessoa				PAJERO SPORT 4X4				
PC	Tp	Trc	DistPC	Ideal	Passagem	Pen	Erro	Pontos	NoPC	AtePC
1	Tmp	3	0.586	10:42:08.00	10:42:57.76	0	49.8s	+498	57 °	57 °
2	Tmp	8	2.160	10:45:59.48	10:47:06.37	0	1m06s	+669	55 °	57 °
3	Tmp	10	2.834	10:48:40.86	10:49:34.69	0	53.8s	+538	46 °	52 °
4	Tmp	12	3.093	10:49:12.54	10:50:20.00	0	1m07s	+675	50 °	52 °
5	Tmp	13	3.621	10:50:14.91	10:51:35.91	0	1m21s	+810	52 °	52 °
6	Tmp	14	4.368	10:51:47.50	10:52:57.68	0	1m10s	+702	51 °	51 °
7	Tmp	16	4.731	10:52:58.86	10:54:12.16	0	1m13s	+733	53 °	51 °
8	Tmp	21	5.802	10:57:30.55	10:57:06.44	0	24.1s	-241	39 °	52 °
9	Tmp	21	6.037	10:58:01.89	11:03:05.21	0	5m03s	[+3033]	62 °	54 °
10	Tmp	27	7.741	11:02:32.41	11:07:38.89	0	5m06s	[+3065]	62 °	55 °
11	Tmp	27	8.248	11:03:48.46	11:08:54.03	0	5m05s	[+3056]	62 °	56 °
12	Tmp	30	0.303	11:07:05.87	11:11:38.18	0	4m32s	+2723	61 °	59 °
13	Tmp	32	0.746	11:08:00.21	11:12:28.43	0	4m28s	+2682	61 °	59 °
14	Tmp	32	1.945	11:10:00.11	11:14:31.12	0	4m31s	+2710	60 °	61 °
15	Tmp	33	2.144	11:10:34.21	11:15:03.27	0	4m29s	+2691	60 °	61 °
16	Tmp	40	3.597	11:13:16.47	11:17:51.05	0	4m34s	+2746	61 °	62 °
17	Tmp	42	4.189	11:14:54.31	11:19:16.25	0	4m21s	+2619	60 °	62 °
18	Tmp	44	4.637	11:16:40.39	11:20:23.90	0	3m43s	+2235	60 °	61 °
19	Tmp	48	5.370	11:18:20.67	11:22:00.87	0	3m40s	+2202	60 °	61 °
20	Tmp	51	0.419	11:20:28.50	11:24:20.21	0	3m51s	+2317	61 °	61 °
21	Tmp	54	1.212	11:23:24.84	11:26:25.59	0	3m00s	+1808	58 °	61 °
22	Tmp	56	1.775	11:25:11.24	11:27:38.97	0	2m27s	+1477	57 °	60 °
23	Tmp	59	2.375	11:29:49.45	11:30:54.07	0	1m04s	+646	49 °	59 °
24	Tmp	59	2.494	11:30:09.85	11:31:14.30	0	1m04s	+645	49 °	59 °
25	Tmp	62	3.036	11:31:58.10	11:33:01.32	0	1m03s	+632	47 °	59 °
26	Tmp	63	3.722	11:33:23.12	11:34:30.05	0	1m06s	+669	48 °	59 °
27	Tmp	64	4.011	11:34:19.09	11:35:26.51	0	1m07s	+674	47 °	57 °
28	Tmp	68	0.611	11:37:19.41	11:37:41.95	0	22.5s	+225	40 °	57 °
29	Tmp	70	1.312	11:38:42.03	11:38:52.73	0	10.7s	+107	34 °	57 °
30	Tmp	73	1.845	11:39:53.10	11:39:55.22	0	2.1s	+21	23 °	57 °
31	Tmp	74	2.268	11:40:41.89	11:40:39.91	0	2.0s	-20	25 °	57 °
32	Tmp	76	2.790	11:42:05.76	11:41:52.75	0	13.0s	-130	41 °	56 °
33	Tmp	77	3.188	11:42:55.22	11:42:53.80	0	1.4s	-14	12 °	56 °
34	Tmp	79	3.817	11:44:10.67	11:44:14.19	0	3.5s	+35	27 °	56 °
35	Tmp	81	4.240	11:45:09.67	11:45:22.37	0	12.7s	+127	39 °	55 °
36	Tmp	81	4.629	11:45:56.35	11:46:16.17	0	19.8s	+198	39 °	54 °
37	Tmp	84	5.155	11:47:13.57	11:47:40.36	0	26.8s	+268	43 °	54 °
38	Tmp	87	6.275	11:49:27.47	11:50:15.47	0	48.0s	+480	43 °	54 °
39	Tmp	87	7.137	11:50:47.04	11:51:43.23	0	56.2s	+562	42 °	54 °
40	Tmp	91	9.047	11:54:33.96	11:55:21.35	0	47.4s	+474	43 °	53 °
41	Tmp	93	9.556	11:55:39.70	11:56:30.20	0	50.5s	+505	43 °	52 °
42	Tmp	99	0.558	12:34:32.50	12:34:37.51	0	5.0s	+50	31 °	52 °
43	Tmp	101	1.706	12:36:29.44	12:36:42.56	0	13.1s	+131	41 °	52 °
44	Tmp	102	3.396	12:40:09.58	12:40:04.71	0	4.9s	-49	26 °	52 °
45	Tmp	104	4.196	12:41:53.59	12:41:44.43	0	9.2s	-92	39 °	52 °
46	Tmp	106	4.616	12:42:58.07	12:42:46.73	0	11.3s	-113	41 °	52 °
47	Tmp	108	4.912	12:43:54.22	12:43:32.08	0	22.1s	-221	44 °	51 °
48	Tmp	112	6.110	12:47:25.60	12:46:44.36	0	41.2s	-412	47 °	51 °
49	Tmp	112	6.555	12:48:32.35	12:47:50.43	0	41.9s	-419	49 °	51 °
50	Tmp	113	6.879	12:49:12.88	12:48:36.37	0	36.5s	-365	48 °	50 °
51	Tmp	114	7.055	12:49:35.40	12:49:01.88	0	33.5s	-335	46 °	50 °
52	Tmp	114	7.198	12:49:54.46	12:49:22.21	0	32.3s	-323	46 °	50 °

PC	Tp	Trc	DistPC	Ideal	Passagem	Pen	Erro	Pontos	NoPC	AtePC
53	Tmp	116	7.510	12:50:41.94	12:50:14.23	0	27.7s	-277	45 °	50 °
54	Tmp	118	7.950	12:51:44.93	12:51:20.18	0	24.8s	-248	44 °	50 °
55	Tmp	120	8.255	12:52:31.27	12:52:02.40	0	28.9s	-289	46 °	50 °
56	Tmp	122	8.692	12:53:29.03	12:53:03.90	0	25.1s	-251	44 °	50 °
57	Tmp	125	0.389	12:55:40.45	12:55:21.94	0	18.5s	-185	47 °	50 °
58	Tmp	125	0.623	12:56:08.53	12:55:52.14	0	16.4s	-164	46 °	50 °
59	Tmp	128	1.242	12:57:36.27	12:57:14.13	0	22.1s	-221	45 °	50 °
60	Tmp	132	2.179	13:00:03.88	12:59:39.95	0	23.9s	-239	43 °	50 °
61	Tmp	134	2.552	13:00:51.60	13:00:26.19	0	25.4s	-254	44 °	50 °
62	Tmp	134	2.948	13:01:31.20	13:01:18.67	0	12.5s	-125	39 °	49 °
63	Tmp	139	0.625	13:04:54.95	13:04:12.02	0	42.9s	-429	50 °	49 °
64	Tmp	140	1.285	13:06:02.18	13:05:26.48	0	35.7s	-357	49 °	49 °
65	Tmp	145	2.516	13:08:18.46	13:07:40.86	0	37.6s	-376	48 °	49 °
66	Tmp	145	3.259	13:09:47.62	13:09:21.48	0	26.1s	-261	42 °	49 °
67	Tmp	145	3.720	13:10:42.94	13:10:22.91	0	20.0s	-200	40 °	49 °

Num	86	Pen	0	PCZ	0	Total PP	43894	Col. Final	49°
-----	----	-----	---	-----	---	----------	-------	------------	-----

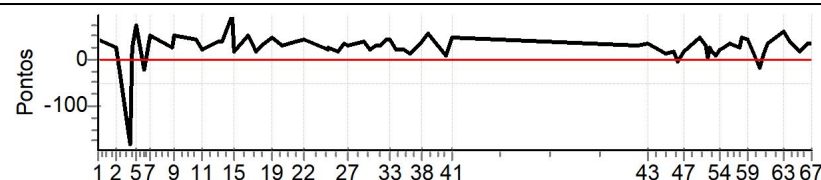


JOAO PESSOA - Turismo Light - Mitsubishi MotorSports Nordeste 2019
Performance Individual

PC	Tp	Trc	DistPC	Ideal	Passagem	Pen	Erro	Pontos	NoPC	AtePC
N u m	87	87 / Ayrton Lins Franca Neto / Werton Magalhaes Costa								
		Cat / NL / Largada		LIGHT / 87 / 09:57:00						
		Joao Pessoa				PAJERO FULL 5 PORTAS				
PC	Tp	Trc	DistPC	Ideal	Passagem	Pen	Erro	Pontos	NoPC	AtePC
1	Tmp	3	0.586	10:43:08.00	10:43:12.26	0	4.3s	+43	29°	29°
2	Tmp	8	2.160	10:46:59.48	10:47:01.79	0	2.3s	+23	13°	19°
3	Tmp	10	2.834	10:49:40.86	10:49:22.44	0	18.4s	-184	29°	21°
4	Tmp	12	3.093	10:50:12.54	10:50:15.11	0	2.6s	+26	21°	19°
5	Tmp	13	3.621	10:51:14.91	10:51:22.05	0	7.1s	[+71]	23°	19°
6	Tmp	14	4.368	10:52:47.50	10:52:45.32	0	2.2s	-22	15°	17°
7	Tmp	16	4.731	10:53:58.86	10:54:03.82	0	5.0s	+50	29°	18°
8	Tmp	21	5.802	10:58:30.55	10:58:33.04	0	2.5s	+25	20°	17°
9	Tmp	21	6.037	10:59:01.89	10:59:06.86	0	5.0s	+50	28°	17°
10	Tmp	27	7.741	11:03:32.41	11:03:36.40	0	4.0s	+40	25°	16°
11	Tmp	27	8.248	11:04:48.46	11:04:50.36	0	1.9s	+19	16°	16°
12	Tmp	30	0.303	11:08:05.87	11:08:09.48	0	3.6s	+36	29°	17°
13	Tmp	32	0.746	11:09:00.21	11:09:03.76	0	3.6s	+36	25°	17°
14	Tmp	32	1.945	11:11:00.11	11:11:09.52	0	9.4s	[+94]	34°	17°
15	Tmp	33	2.144	11:11:34.21	11:11:35.64	0	1.4s	+14	12°	17°
16	Tmp	40	3.597	11:14:16.47	11:14:21.65	0	5.2s	+52	33°	17°
17	Tmp	42	4.189	11:15:54.31	11:15:56.00	0	1.7s	+17	21°	17°
18	Tmp	44	4.637	11:17:40.39	11:17:43.82	0	3.4s	+34	19°	17°
19	Tmp	48	5.370	11:19:20.67	11:19:25.12	0	4.5s	+45	32°	17°
20	Tmp	51	0.419	11:21:28.50	11:21:31.61	0	3.1s	+31	17°	18°
21	Tmp	54	1.212	11:24:24.84	11:24:28.62	0	3.8s	+38	25°	18°
22	Tmp	56	1.775	11:26:11.24	11:26:15.31	0	4.1s	+41	30°	18°
23	Tmp	59	2.375	11:30:49.45	11:30:51.37	0	1.9s	+19	23°	18°
24	Tmp	59	2.494	11:31:09.85	11:31:12.28	0	2.4s	+24	28°	18°
25	Tmp	62	3.036	11:32:58.10	11:32:59.59	0	1.5s	+15	15°	18°
26	Tmp	63	3.722	11:34:23.12	11:34:26.65	0	3.5s	+35	23°	17°
27	Tmp	64	4.011	11:35:19.09	11:35:22.12	0	3.0s	+30	23°	17°
28	Tmp	68	0.611	11:38:19.41	11:38:22.99	0	3.6s	+36	23°	17°
29	Tmp	70	1.312	11:39:42.03	11:39:44.17	0	2.1s	+21	20°	17°
30	Tmp	73	1.845	11:40:53.10	11:40:55.81	0	2.7s	+27	28°	17°
31	Tmp	74	2.268	11:41:41.89	11:41:44.95	0	3.1s	+31	31°	17°
32	Tmp	76	2.790	11:43:05.76	11:43:09.88	0	4.1s	+41	31°	17°
33	Tmp	77	3.188	11:43:55.22	11:43:59.63	0	4.4s	+44	25°	17°
34	Tmp	79	3.817	11:45:10.67	11:45:12.76	0	2.1s	+21	19°	17°
35	Tmp	81	4.240	11:46:09.67	11:46:11.60	0	1.9s	+19	21°	17°
36	Tmp	81	4.629	11:46:56.35	11:46:58.58	0	2.2s	+22	17°	17°
37	Tmp	84	5.155	11:48:13.57	11:48:14.83	0	1.3s	+13	11°	17°
38	Tmp	87	6.275	11:50:27.47	11:50:31.29	0	3.8s	+38	26°	17°
39	Tmp	87	7.137	11:51:47.04	11:51:52.77	0	5.7s	+57	30°	17°
40	Tmp	91	9.047	11:55:33.96	11:55:34.76	0	0.8s	+8	14°	18°
41	Tmp	93	9.556	11:56:39.70	11:56:44.23	0	4.5s	+45	26°	18°
42	Tmp	99	0.558	12:35:32.50	12:35:35.22	0	2.7s	+27	24°	18°
43	Tmp	101	1.706	12:37:29.44	12:37:32.74	0	3.3s	+33	29°	18°
44	Tmp	102	3.396	12:41:09.58	12:41:10.58	0	1.0s	+10	5°	18°
45	Tmp	104	4.196	12:42:53.59	12:42:55.16	0	1.6s	+16	16°	18°
46	Tmp	106	4.616	12:43:58.07	12:43:57.60	0	0.5s	-5	8°	18°
47	Tmp	108	4.912	12:44:54.22	12:44:55.68	0	1.5s	+15	16°	18°
48	Tmp	112	6.110	12:48:25.60	12:48:30.09	0	4.5s	+45	30°	18°
49	Tmp	112	6.555	12:49:32.35	12:49:35.48	0	3.1s	+31	25°	18°
50	Tmp	113	6.879	12:50:12.88	12:50:13.21	0	0.3s	+3	7°	18°
51	Tmp	114	7.055	12:50:35.40	12:50:37.86	0	2.5s	+25	28°	18°
52	Tmp	114	7.198	12:50:54.46	12:50:55.90	0	1.4s	+14	21°	18°

PC	Tp	Trc	DistPC	Ideal	Passagem	Pen	Erro	Pontos	NoPC	AtePC
53	Tmp	116	7.510	12:51:41.94	12:51:42.67	0	0.7s	+7	10°	18°
54	Tmp	118	7.950	12:52:44.93	12:52:46.96	0	2.0s	+20	24°	18°
55	Tmp	120	8.255	12:53:31.27	12:53:33.54	0	2.3s	+23	25°	18°
56	Tmp	122	8.692	12:54:29.03	12:54:32.48	0	3.5s	+35	28°	18°
57	Tmp	125	0.389	12:56:40.45	12:56:42.88	0	2.4s	+24	25°	18°
58	Tmp	125	0.623	12:57:08.53	12:57:13.36	0	4.8s	+48	30°	18°
59	Tmp	128	1.242	12:58:36.27	12:58:40.59	0	4.3s	+43	31°	18°
60	Tmp	132	2.179	13:01:03.88	13:01:02.04	0	1.8s	-18	19°	18°
61	Tmp	134	2.552	13:01:51.60	13:01:52.71	0	1.1s	+11	13°	18°
62	Tmp	134	2.948	13:02:31.20	13:02:34.67	0	3.5s	+35	28°	18°
63	Tmp	139	0.625	13:05:54.95	13:06:00.89	0	5.9s	[+59]	32°	18°
64	Tmp	140	1.285	13:07:02.18	13:07:06.00	0	3.8s	+38	29°	18°
65	Tmp	145	2.516	13:09:18.46	13:09:19.87	0	1.4s	+14	12°	18°
66	Tmp	145	3.259	13:10:47.62	13:10:50.82	0	3.2s	+32	27°	18°
67	Tmp	145	3.720	13:11:42.94	13:11:46.39	0	3.5s	+35	28°	18°

Num **87** | Pen **0** | PCZ **0** | Total PP **1979** | Col. Final **18°**

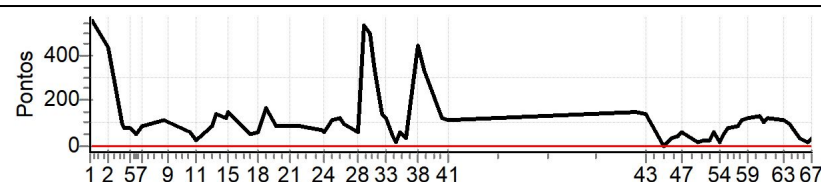


JOAO PESSOA - Turismo Light - Mitsubishi MotorSports Nordeste 2019
Performance Individual

PC	Tp	Trc	DistPC	Ideal	Passagem	Pen	Erro	Pontos	NoPC	AtePC
N u m	88	88 / Jefferson Silva / Dandara de Carvalho Nunes								
		Cat / NL / Largada		LIGHT / 88 / 09:58:00						
		Parnamirim				PAJERO TR4 4X4				
PC	Tp	Trc	DistPC	Ideal	Passagem	Pen	Erro	Pontos	NoPC	AtePC
1	Tmp	3	0.586	10:44:08.00	10:45:04.80	0	56.8s	[+568]	60°	60°
2	Tmp	8	2.160	10:47:59.48	10:48:43.07	0	43.6s	+436	46°	52°
3	Tmp	10	2.834	10:50:40.86	10:50:50.17	0	9.3s	+93	23°	45°
4	Tmp	12	3.093	10:51:12.54	10:51:20.71	0	8.2s	+82	31°	42°
5	Tmp	13	3.621	10:52:14.91	10:52:22.99	0	8.1s	+81	26°	41°
6	Tmp	14	4.368	10:53:47.50	10:53:52.65	0	5.2s	+52	22°	39°
7	Tmp	16	4.731	10:54:58.86	10:55:07.38	0	8.5s	+85	31°	37°
8	Tmp	21	5.802	10:59:30.55	10:59:42.41	0	11.9s	+119	34°	34°
9	Tmp	21	6.037	11:00:01.89	11:00:12.42	0	10.5s	+105	32°	34°
10	Tmp	27	7.741	11:04:32.41	11:04:38.10	0	5.7s	+57	32°	30°
11	Tmp	27	8.248	11:05:48.46	11:05:51.12	0	2.7s	+27	22°	30°
12	Tmp	30	0.303	11:09:05.87	11:09:14.38	0	8.5s	+85	34°	28°
13	Tmp	32	0.746	11:10:00.21	11:10:14.08	0	13.9s	+139	37°	29°
14	Tmp	32	1.945	11:12:00.11	11:12:12.73	0	12.6s	+126	36°	29°
15	Tmp	33	2.144	11:12:34.21	11:12:49.59	0	15.4s	+154	39°	29°
16	Tmp	40	3.597	11:15:16.47	11:15:25.71	0	9.2s	+92	38°	29°
17	Tmp	42	4.189	11:16:54.31	11:16:59.06	0	4.8s	+48	29°	29°
18	Tmp	44	4.637	11:18:40.39	11:18:46.32	0	5.9s	+59	24°	28°
19	Tmp	48	5.370	11:20:20.67	11:20:37.15	0	16.5s	+165	40°	29°
20	Tmp	51	0.419	11:22:28.50	11:22:36.85	0	8.4s	+84	36°	28°
21	Tmp	54	1.212	11:25:24.84	11:25:33.27	0	8.4s	+84	33°	28°
22	Tmp	56	1.775	11:27:11.24	11:27:20.25	0	9.0s	+90	38°	28°
23	Tmp	59	2.375	11:31:49.45	11:31:56.25	0	6.8s	+68	38°	28°
24	Tmp	59	2.494	11:32:09.85	11:32:15.74	0	5.9s	+59	39°	28°
25	Tmp	62	3.036	11:33:58.10	11:34:09.84	0	11.7s	+117	35°	28°
26	Tmp	63	3.722	11:35:23.12	11:35:35.10	0	12.0s	+120	37°	28°
27	Tmp	64	4.011	11:36:19.09	11:36:28.95	0	9.9s	+99	37°	28°
28	Tmp	68	0.611	11:39:19.41	11:39:25.22	0	5.8s	+58	27°	28°
29	Tmp	70	1.312	11:40:42.03	11:41:35.61	0	53.6s	[+536]	49°	29°
30	Tmp	73	1.845	11:41:53.10	11:42:42.84	0	49.7s	[+497]	48°	30°
31	Tmp	74	2.268	11:42:41.89	11:43:17.17	0	35.3s	+353	47°	31°
32	Tmp	76	2.790	11:44:05.76	11:44:20.14	0	14.4s	+144	42°	32°
33	Tmp	77	3.188	11:44:55.22	11:45:07.74	0	12.5s	+125	40°	32°
34	Tmp	79	3.817	11:46:10.67	11:46:15.96	0	5.3s	+53	36°	31°
35	Tmp	81	4.240	11:47:09.67	11:47:11.07	0	1.4s	+14	15°	31°
36	Tmp	81	4.629	11:47:56.35	11:48:02.17	0	5.8s	+58	31°	31°
37	Tmp	84	5.155	11:49:13.57	11:49:17.50	0	3.9s	+39	24°	31°
38	Tmp	87	6.275	11:51:27.47	11:52:11.60	0	44.1s	+441	42°	32°
39	Tmp	87	7.137	11:52:47.04	11:53:20.69	0	33.7s	+337	41°	32°
40	Tmp	91	9.047	11:56:33.96	11:56:46.28	0	12.3s	+123	37°	32°
41	Tmp	93	9.556	11:57:39.70	11:57:51.12	0	11.4s	+114	36°	32°
42	Tmp	99	0.558	12:36:32.50	12:36:47.28	0	14.8s	+148	45°	32°
43	Tmp	101	1.706	12:38:29.44	12:38:43.87	0	14.4s	+144	43°	32°
44	Tmp	102	3.396	12:42:09.58	12:42:09.47	0	0.1s	-1	2°	32°
45	Tmp	104	4.196	12:43:53.59	12:43:56.86	0	3.3s	+33	31°	32°
46	Tmp	106	4.616	12:44:58.07	12:45:02.57	0	4.5s	+45	35°	32°
47	Tmp	108	4.912	12:45:54.22	12:46:00.00	0	5.8s	+58	36°	31°
48	Tmp	112	6.110	12:49:25.60	12:49:27.10	0	1.5s	+15	14°	31°
49	Tmp	112	6.555	12:50:32.35	12:50:35.28	0	2.9s	+29	24°	30°
50	Tmp	113	6.879	12:51:12.88	12:51:15.12	0	2.2s	+22	25°	30°
51	Tmp	114	7.055	12:51:35.40	12:51:38.34	0	2.9s	+29	31°	30°
52	Tmp	114	7.198	12:51:54.46	12:51:56.64	0	2.2s	+22	29°	30°

PC	Tp	Trc	DistPC	Ideal	Passagem	Pen	Erro	Pontos	NoPC	AtePC
53	Tmp	116	7.510	12:52:41.94	12:52:47.93	0	6.0s	+60	36°	30°
54	Tmp	118	7.950	12:53:44.93	12:53:46.80	0	1.9s	+19	23°	30°
55	Tmp	120	8.255	12:54:31.27	12:54:36.61	0	5.3s	+53	32°	30°
56	Tmp	122	8.692	12:55:29.03	12:55:37.23	0	8.2s	+82	36°	30°
57	Tmp	125	0.389	12:57:40.45	12:57:49.28	0	8.8s	+88	36°	30°
58	Tmp	125	0.623	12:58:08.53	12:58:20.29	0	11.8s	+118	39°	30°
59	Tmp	128	1.242	12:59:36.27	12:59:48.75	0	12.5s	+125	39°	31°
60	Tmp	132	2.179	13:02:03.88	13:02:17.40	0	13.5s	+135	36°	30°
61	Tmp	134	2.552	13:02:51.60	13:03:01.91	0	10.3s	+103	35°	30°
62	Tmp	134	2.948	13:03:31.20	13:03:43.61	0	12.4s	+124	38°	30°
63	Tmp	139	0.625	13:06:54.95	13:07:06.30	0	11.4s	+114	39°	30°
64	Tmp	140	1.285	13:08:02.18	13:08:12.31	0	10.1s	+101	38°	30°
65	Tmp	145	2.516	13:10:18.46	13:10:22.04	0	3.6s	+36	22°	29°
66	Tmp	145	3.259	13:11:47.62	13:11:49.65	0	2.0s	+20	21°	29°
67	Tmp	145	3.720	13:12:42.94	13:12:46.18	0	3.2s	+32	26°	29°

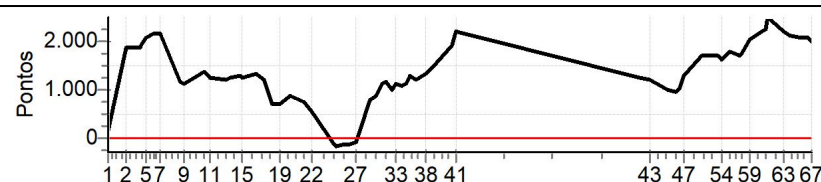
Num	88	Pen	0	PCZ	0	Total PP	6341	Col. Final	29°
-----	----	-----	---	-----	---	----------	------	------------	-----



JOAO PESSOA - Turismo Light - Mitsubishi MotorSports Nordeste 2019
Performance Individual

PC	Tp	Trc	DistPC	Ideal	Passagem	Pen	Erro	Pontos	NoPC	AtePC
N u m	89	89 / Fabio Crisologo Barbosa Rocha / Michele Alves								
		Cat / NL / Largada		LIGHT / 89 / 09:59:00						
		Joao Pessoa				L200 TRITON HPE				
PC	Tp	Trc	DistPC	Ideal	Passagem	Pen	Erro	Pontos	NoPC	AtePC
1	Tmp	3	0.586	10:45:08.00	10:45:27.84	0	19.8s	+198	51°	51°
2	Tmp	8	2.160	10:48:59.48	10:52:09.82	0	3m10s	+1903	62°	60°
3	Tmp	10	2.834	10:51:40.86	10:54:48.79	0	3m07s	+1879	62°	61°
4	Tmp	12	3.093	10:52:12.54	10:55:29.58	0	3m17s	+1970	62°	62°
5	Tmp	13	3.621	10:53:14.91	10:56:45.71	0	3m30s	+2108	61°	62°
6	Tmp	14	4.368	10:54:47.50	10:58:25.01	0	3m37s	+2175	62°	62°
7	Tmp	16	4.731	10:55:58.86	10:59:37.88	0	3m39s	+2190	62°	62°
8	Tmp	21	5.802	11:00:30.55	11:02:27.08	0	1m56s	+1165	54°	62°
9	Tmp	21	6.037	11:01:01.89	11:02:57.40	0	1m55s	+1155	54°	62°
10	Tmp	27	7.741	11:05:32.41	11:07:52.28	0	2m19s	+1399	56°	62°
11	Tmp	27	8.248	11:06:48.46	11:08:56.96	0	2m08s	+1285	55°	62°
12	Tmp	30	0.303	11:10:05.87	11:12:07.92	0	2m02s	+1221	55°	62°
13	Tmp	32	0.746	11:11:00.21	11:13:05.05	0	2m04s	+1248	55°	61°
14	Tmp	32	1.945	11:13:00.11	11:15:12.68	0	2m12s	+1326	55°	60°
15	Tmp	33	2.144	11:13:34.21	11:15:40.21	0	2m06s	+1260	54°	59°
16	Tmp	40	3.597	11:16:16.47	11:18:30.11	0	2m13s	+1336	55°	59°
17	Tmp	42	4.189	11:17:54.31	11:19:54.59	0	2m00s	+1203	55°	57°
18	Tmp	44	4.637	11:19:40.39	11:20:54.80	0	1m14s	+744	53°	58°
19	Tmp	48	5.370	11:21:20.67	11:22:32.16	0	1m11s	+715	54°	57°
20	Tmp	51	0.419	11:23:28.50	11:24:57.98	0	1m29s	+895	54°	56°
21	Tmp	54	1.212	11:26:24.84	11:27:43.39	0	1m18s	+786	53°	57°
22	Tmp	56	1.775	11:28:11.24	11:29:06.77	0	55.5s	+555	53°	57°
23	Tmp	59	2.375	11:32:49.45	11:32:38.99	0	10.5s	-105	43°	56°
24	Tmp	59	2.494	11:33:09.85	11:32:55.03	0	14.8s	-148	44°	55°
25	Tmp	62	3.036	11:34:58.10	11:34:45.77	0	12.3s	-123	37°	55°
26	Tmp	63	3.722	11:36:23.12	11:36:12.73	0	10.4s	-104	36°	55°
27	Tmp	64	4.011	11:37:19.09	11:37:12.36	0	6.7s	-67	30°	54°
28	Tmp	68	0.611	11:40:19.41	11:41:38.50	0	1m19s	+791	51°	54°
29	Tmp	70	1.312	11:41:42.03	11:43:10.54	0	1m28s	+885	51°	54°
30	Tmp	73	1.845	11:42:53.10	11:44:47.74	0	1m54s	+1146	53°	54°
31	Tmp	74	2.268	11:43:41.89	11:45:39.49	0	1m57s	+1176	54°	54°
32	Tmp	76	2.790	11:45:05.76	11:46:48.18	0	1m42s	+1024	54°	54°
33	Tmp	77	3.188	11:45:55.22	11:47:47.78	0	1m52s	+1126	54°	54°
34	Tmp	79	3.817	11:47:10.67	11:49:02.18	0	1m51s	+1115	54°	53°
35	Tmp	81	4.240	11:48:09.67	11:50:03.31	0	1m53s	+1136	54°	53°
36	Tmp	81	4.629	11:48:56.35	11:51:07.71	0	2m11s	+1314	55°	53°
37	Tmp	84	5.155	11:50:13.57	11:52:16.03	0	2m02s	+1225	55°	53°
38	Tmp	87	6.275	11:52:27.47	11:54:43.50	0	2m16s	+1360	55°	53°
39	Tmp	87	7.137	11:53:47.04	11:56:18.47	0	2m31s	+1514	55°	53°
40	Tmp	91	9.047	11:57:33.96	12:00:46.01	0	3m12s	+1921	55°	54°
41	Tmp	93	9.556	11:58:39.70	12:02:23.71	0	3m44s	[+2240]	56°	54°
42	Tmp	99	0.558	12:37:32.50	12:39:37.24	0	2m04s	+1247	55°	54°
43	Tmp	101	1.706	12:39:29.44	12:41:32.31	0	2m02s	+1229	55°	54°
44	Tmp	102	3.396	12:43:09.58	12:44:52.06	0	1m42s	+1025	55°	54°
45	Tmp	104	4.196	12:44:53.59	12:46:31.66	0	1m38s	+981	55°	54°
46	Tmp	106	4.616	12:45:58.07	12:47:45.01	0	1m46s	+1069	55°	54°
47	Tmp	108	4.912	12:46:54.22	12:49:03.10	0	2m08s	+1289	55°	54°
48	Tmp	112	6.110	12:50:25.60	12:53:17.55	0	2m52s	+1720	56°	54°
49	Tmp	112	6.555	12:51:32.35	12:54:22.90	0	2m50s	+1706	56°	54°
50	Tmp	113	6.879	12:52:12.88	12:55:06.17	0	2m53s	+1733	55°	55°
51	Tmp	114	7.055	12:52:35.40	12:55:27.64	0	2m52s	+1722	55°	56°
52	Tmp	114	7.198	12:52:54.46	12:55:48.50	0	2m54s	+1740	55°	56°

PC	Tp	Trc	DistPC	Ideal	Passagem	Pen	Erro	Pontos	NoPC	AtePC
53	Tmp	116	7.510	12:53:41.94	12:56:34.65	0	2m52s	+1727	55°	56°
54	Tmp	118	7.950	12:54:44.93	12:57:30.32	0	2m45s	+1654	55°	56°
55	Tmp	120	8.255	12:55:31.27	12:58:22.61	0	2m51s	+1713	55°	56°
56	Tmp	122	8.692	12:56:29.03	12:59:31.38	0	3m02s	+1824	55°	55°
57	Tmp	125	0.389	12:58:40.45	13:01:31.12	0	2m50s	+1707	55°	55°
58	Tmp	125	0.623	12:59:08.53	13:02:05.27	0	2m56s	+1767	55°	55°
59	Tmp	128	1.242	13:00:36.27	13:04:03.49	0	3m27s	+2072	54°	55°
60	Tmp	132	2.179	13:03:03.88	13:06:45.18	0	3m41s	+2213	54°	55°
61	Tmp	134	2.552	13:03:51.60	13:07:37.23	0	3m45s	[+2256]	54°	55°
62	Tmp	134	2.948	13:04:31.20	13:08:42.37	0	4m11s	[+2512]	54°	55°
63	Tmp	139	0.625	13:07:54.95	13:11:36.57	0	3m41s	+2216	55°	55°
64	Tmp	140	1.285	13:09:02.18	13:12:37.45	0	3m35s	+2153	55°	55°
65	Tmp	145	2.516	13:11:18.46	13:14:49.69	0	3m31s	+2112	55°	55°
66	Tmp	145	3.259	13:12:47.62	13:16:17.28	0	3m29s	+2097	55°	55°
67	Tmp	145	3.720	13:13:42.94	13:17:03.31	0	3m20s	+2004	55°	55°
Num	89	Pen	0	PCZ	0	Total PP	85716	Col. Final	55°	

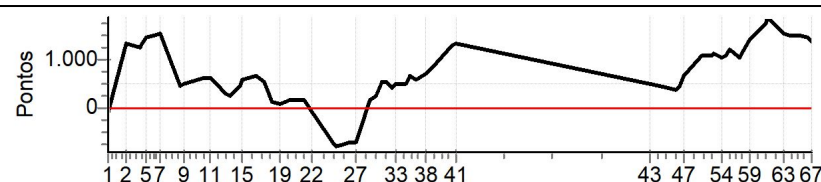


JOAO PESSOA - Turismo Light - Mitsubishi MotorSports Nordeste 2019
Performance Individual

PC	Tp	Trc	DistPC	Ideal	Passagem	Pen	Erro	Pontos	NoPC	AtePC
N u m	90	90 / Jose Cabral Travassos / Vania Pessoa Travassos								
		Cat / NL / Largada		LIGHT / 90 / 10:00:00						
		Joao Pessoa				PAJERO TR4 4X4				
PC	Tp	Trc	DistPC	Ideal	Passagem	Pen	Erro	Pontos	NoPC	AtePC
1	Tmp	3	0.586	10:46:08.00	10:46:01.25	0	6.8s	-68	35°	35°
2	Tmp	8	2.160	10:49:59.48	10:52:13.65	0	2m14s	+1342	60°	58°
3	Tmp	10	2.834	10:52:40.86	10:54:45.19	0	2m04s	+1243	59°	58°
4	Tmp	12	3.093	10:53:12.54	10:55:25.54	0	2m13s	+1330	59°	58°
5	Tmp	13	3.621	10:54:14.91	10:56:42.76	0	2m27s	+1479	60°	58°
6	Tmp	14	4.368	10:55:47.50	10:58:18.98	0	2m31s	+1515	59°	58°
7	Tmp	16	4.731	10:56:58.86	10:59:32.65	0	2m33s	+1538	59°	59°
8	Tmp	21	5.802	11:01:30.55	11:02:18.69	0	48.1s	+481	45°	56°
9	Tmp	21	6.037	11:02:01.89	11:02:51.10	0	49.2s	+492	43°	55°
10	Tmp	27	7.741	11:06:32.41	11:07:34.00	0	1m01s	+616	49°	54°
11	Tmp	27	8.248	11:07:48.46	11:08:50.45	0	1m02s	+620	51°	54°
12	Tmp	30	0.303	11:11:05.87	11:11:36.16	0	30.3s	+303	44°	54°
13	Tmp	32	0.746	11:12:00.21	11:12:26.96	0	26.8s	+268	45°	53°
14	Tmp	32	1.945	11:14:00.11	11:14:48.11	0	48.0s	+480	49°	53°
15	Tmp	33	2.144	11:14:34.21	11:15:34.21	0	1m00s	+600	49°	52°
16	Tmp	40	3.597	11:17:16.47	11:18:24.86	0	1m08s	+684	51°	51°
17	Tmp	42	4.189	11:18:54.31	11:19:49.85	0	55.5s	+555	49°	51°
18	Tmp	44	4.637	11:20:40.39	11:20:52.02	0	11.6s	+116	26°	51°
19	Tmp	48	5.370	11:22:20.67	11:22:28.56	0	7.9s	+79	37°	51°
20	Tmp	51	0.419	11:24:28.50	11:24:45.08	0	16.6s	+166	45°	51°
21	Tmp	54	1.212	11:27:24.84	11:27:39.38	0	14.5s	+145	41°	51°
22	Tmp	56	1.775	11:29:11.24	11:29:03.33	0	7.9s	-79	37°	51°
23	Tmp	59	2.375	11:33:49.45	11:32:31.55	0	1m17s	-779	52°	51°
24	Tmp	59	2.494	11:34:09.85	11:32:49.34	0	1m20s	-805	52°	51°
25	Tmp	62	3.036	11:35:58.10	11:34:42.71	0	1m15s	-754	49°	51°
26	Tmp	63	3.722	11:37:23.12	11:36:10.44	0	1m12s	-727	49°	51°
27	Tmp	64	4.011	11:38:19.09	11:37:07.88	0	1m11s	-712	48°	51°
28	Tmp	68	0.611	11:41:19.41	11:41:36.22	0	16.8s	+168	38°	50°
29	Tmp	70	1.312	11:42:42.03	11:43:08.71	0	26.7s	+267	42°	49°
30	Tmp	73	1.845	11:43:53.10	11:44:45.77	0	52.7s	+527	49°	49°
31	Tmp	74	2.268	11:44:41.89	11:45:36.64	0	54.8s	+548	50°	49°
32	Tmp	76	2.790	11:46:05.76	11:46:45.82	0	40.1s	+401	49°	49°
33	Tmp	77	3.188	11:46:55.22	11:47:43.91	0	48.7s	+487	49°	49°
34	Tmp	79	3.817	11:48:10.67	11:49:00.17	0	49.5s	+495	49°	49°
35	Tmp	81	4.240	11:49:09.67	11:50:00.52	0	50.9s	+509	48°	49°
36	Tmp	81	4.629	11:49:56.35	11:51:02.62	0	1m06s	+663	48°	49°
37	Tmp	84	5.155	11:51:13.57	11:52:12.97	0	59.4s	+594	47°	49°
38	Tmp	87	6.275	11:53:27.47	11:54:39.46	0	1m12s	+720	44°	49°
39	Tmp	87	7.137	11:54:47.04	11:56:16.54	0	1m29s	+895	47°	49°
40	Tmp	91	9.047	11:58:33.96	12:00:42.80	0	2m08s	+1288	52°	49°
41	Tmp	93	9.556	11:59:39.70	12:01:54.93	0	2m15s	+1352	52°	48°
42	Tmp	99	0.558	12:38:32.50	12:39:27.30	0	54.8s	+548	52°	48°
43	Tmp	101	1.706	12:40:29.44	12:41:21.40	0	52.0s	+520	53°	48°
44	Tmp	102	3.396	12:44:09.58	12:44:50.40	0	40.8s	+408	53°	48°
45	Tmp	104	4.196	12:45:53.59	12:46:29.57	0	36.0s	+360	50°	48°
46	Tmp	106	4.616	12:46:58.07	12:47:43.05	0	45.0s	+450	51°	48°
47	Tmp	108	4.912	12:47:54.22	12:49:00.63	0	1m06s	+664	52°	49°
48	Tmp	112	6.110	12:51:25.60	12:53:14.95	0	1m49s	+1094	55°	49°
49	Tmp	112	6.555	12:52:32.35	12:54:21.11	0	1m48s	+1088	55°	49°
50	Tmp	113	6.879	12:53:12.88	12:55:03.07	0	1m50s	+1102	54°	49°
51	Tmp	114	7.055	12:53:35.40	12:55:25.14	0	1m49s	+1097	54°	49°
52	Tmp	114	7.198	12:53:54.46	12:55:46.36	0	1m51s	+1119	54°	49°

PC	Tp	Trc	DistPC	Ideal	Passagem	Pen	Erro	Pontos	NoPC	AtePC
53	Tmp	116	7.510	12:54:41.94	12:56:31.24	0	1m49s	+1093	54°	49°
54	Tmp	118	7.950	12:55:44.93	12:57:28.14	0	1m43s	+1032	54°	49°
55	Tmp	120	8.255	12:56:31.27	12:58:20.12	0	1m48s	+1089	54°	49°
56	Tmp	122	8.692	12:57:29.03	12:59:29.26	0	2m00s	+1202	54°	49°
57	Tmp	125	0.389	12:59:40.45	13:01:24.65	0	1m44s	+1042	53°	49°
58	Tmp	125	0.623	13:00:08.53	13:02:02.35	0	1m53s	+1138	53°	49°
59	Tmp	128	1.242	13:01:36.27	13:04:00.95	0	2m24s	+1447	53°	49°
60	Tmp	132	2.179	13:04:03.88	13:06:53.18	0	2m49s	[+1693]	53°	49°
61	Tmp	134	2.552	13:04:51.60	13:07:47.41	0	2m55s	[+1758]	53°	49°
62	Tmp	134	2.948	13:05:31.20	13:08:40.70	0	3m09s	[+1895]	53°	51°
63	Tmp	139	0.625	13:08:54.95	13:11:32.46	0	2m37s	+1575	53°	51°
64	Tmp	140	1.285	13:10:02.18	13:12:35.68	0	2m33s	+1535	53°	51°
65	Tmp	145	2.516	13:12:18.46	13:14:47.98	0	2m29s	+1495	53°	51°
66	Tmp	145	3.259	13:13:47.62	13:16:15.33	0	2m27s	+1477	54°	51°
67	Tmp	145	3.720	13:14:42.94	13:17:01.06	0	2m18s	+1381	54°	51°

Num	90	Pen	0	PCZ	0	Total PP	50846	Col. Final	51°
-----	----	-----	---	-----	---	----------	-------	------------	-----

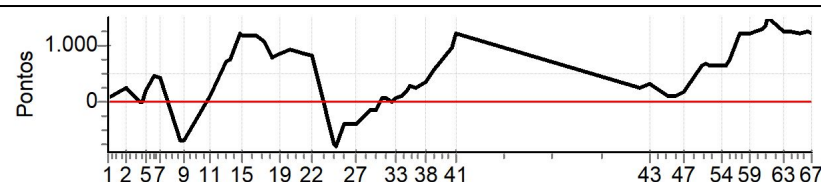


JOAO PESSOA - Turismo Light - Mitsubishi MotorSports Nordeste 2019
Performance Individual

PC	Tp	Trc	DistPC	Ideal	Passagem	Pen	Erro	Pontos	NoPC	AtePC
N u m	91	91 / Horacio de Aquino / Tamara Damacena de Aquino								
		Cat / NL / Largada		LIGHT / 91 / 10:01:00						
		Joao Pessoa				L200 TRITON SAVANA				
PC	Tp	Trc	DistPC	Ideal	Passagem	Pen	Erro	Pontos	NoPC	AtePC
1	Tmp	3	0.586	10:47:08.00	10:47:14.80	0	6.8s	+68	34°	34°
2	Tmp	8	2.160	10:50:59.48	10:51:25.13	0	25.7s	+257	35°	37°
3	Tmp	10	2.834	10:53:40.86	10:53:40.49	0	0.4s	-4	5°	25°
4	Tmp	12	3.093	10:54:12.54	10:54:14.31	0	1.8s	+18	15°	22°
5	Tmp	13	3.621	10:55:14.91	10:55:36.52	0	21.6s	+216	40°	27°
6	Tmp	14	4.368	10:56:47.50	10:57:35.56	0	48.1s	+481	46°	34°
7	Tmp	16	4.731	10:57:58.86	10:58:41.24	0	42.4s	+424	45°	39°
8	Tmp	21	5.802	11:02:30.55	11:01:25.92	0	1m04s	-646	48°	42°
9	Tmp	21	6.037	11:03:01.89	11:01:56.74	0	1m05s	-652	47°	41°
10	Tmp	27	7.741	11:07:32.41	11:07:27.67	0	4.7s	-47	29°	39°
11	Tmp	27	8.248	11:08:48.46	11:09:00.82	0	12.4s	+124	30°	37°
12	Tmp	30	0.303	11:12:05.87	11:13:17.80	0	1m11s	+719	51°	40°
13	Tmp	32	0.746	11:13:00.21	11:14:14.71	0	1m14s	+745	52°	41°
14	Tmp	32	1.945	11:15:00.11	11:17:00.70	0	2m00s	+1206	53°	43°
15	Tmp	33	2.144	11:15:34.21	11:17:32.20	0	1m58s	+1180	53°	47°
16	Tmp	40	3.597	11:18:16.47	11:20:12.12	0	1m55s	+1157	54°	47°
17	Tmp	42	4.189	11:19:54.31	11:21:40.76	0	1m46s	+1065	54°	49°
18	Tmp	44	4.637	11:21:40.39	11:22:57.85	0	1m17s	+775	54°	50°
19	Tmp	48	5.370	11:23:20.67	11:24:46.96	0	1m26s	+863	55°	50°
20	Tmp	51	0.419	11:25:28.50	11:27:00.44	0	1m31s	+919	55°	50°
21	Tmp	54	1.212	11:28:24.84	11:29:50.82	0	1m26s	+860	54°	50°
22	Tmp	56	1.775	11:30:11.24	11:31:32.37	0	1m21s	+811	54°	50°
23	Tmp	59	2.375	11:34:49.45	11:33:35.79	0	1m13s	-737	50°	50°
24	Tmp	59	2.494	11:35:09.85	11:33:53.53	0	1m16s	-763	51°	50°
25	Tmp	62	3.036	11:36:58.10	11:36:21.02	0	37.1s	-371	42°	50°
26	Tmp	63	3.722	11:38:23.12	11:37:45.93	0	37.2s	-372	43°	49°
27	Tmp	64	4.011	11:39:19.09	11:38:39.92	0	39.2s	-392	44°	49°
28	Tmp	68	0.611	11:42:19.41	11:42:06.28	0	13.1s	-131	35°	48°
29	Tmp	70	1.312	11:43:42.03	11:43:28.39	0	13.6s	-136	38°	48°
30	Tmp	73	1.845	11:44:53.10	11:45:00.00	0	6.9s	+69	36°	48°
31	Tmp	74	2.268	11:45:41.89	11:45:49.88	0	8.0s	+80	39°	47°
32	Tmp	76	2.790	11:47:05.76	11:47:07.13	0	1.4s	+14	17°	47°
33	Tmp	77	3.188	11:47:55.22	11:48:04.69	0	9.5s	+95	36°	47°
34	Tmp	79	3.817	11:49:10.67	11:49:23.80	0	13.1s	+131	41°	47°
35	Tmp	81	4.240	11:50:09.67	11:50:29.03	0	19.4s	+194	41°	46°
36	Tmp	81	4.629	11:50:56.35	11:51:24.90	0	28.6s	+286	42°	46°
37	Tmp	84	5.155	11:52:13.57	11:52:38.95	0	25.4s	+254	42°	46°
38	Tmp	87	6.275	11:54:27.47	11:55:04.99	0	37.5s	+375	41°	45°
39	Tmp	87	7.137	11:55:47.04	11:56:44.80	0	57.8s	+578	43°	45°
40	Tmp	91	9.047	11:59:33.96	12:01:11.47	0	1m37s	+975	48°	45°
41	Tmp	93	9.556	12:00:39.70	12:02:38.91	0	1m59s	+1192	51°	45°
42	Tmp	99	0.558	12:39:32.50	12:39:58.34	0	25.8s	+258	47°	45°
43	Tmp	101	1.706	12:41:29.44	12:42:01.65	0	32.2s	+322	48°	46°
44	Tmp	102	3.396	12:45:09.58	12:45:20.36	0	10.8s	+108	39°	45°
45	Tmp	104	4.196	12:46:53.59	12:47:04.19	0	10.6s	+106	42°	45°
46	Tmp	106	4.616	12:47:58.07	12:48:13.71	0	15.6s	+156	43°	45°
47	Tmp	108	4.912	12:48:54.22	12:49:14.37	0	20.2s	+202	42°	45°
48	Tmp	112	6.110	12:52:25.60	12:53:28.99	0	1m03s	+634	52°	45°
49	Tmp	112	6.555	12:53:32.35	12:54:41.20	0	1m08s	+689	53°	45°
50	Tmp	113	6.879	12:54:12.88	12:55:18.26	0	1m05s	+654	53°	45°
51	Tmp	114	7.055	12:54:35.40	12:55:40.41	0	1m05s	+650	52°	46°
52	Tmp	114	7.198	12:54:54.46	12:55:58.29	0	1m03s	+638	52°	46°

PC	Tp	Trc	DistPC	Ideal	Passagem	Pen	Erro	Pontos	NoPC	AtePC
53	Tmp	116	7.510	12:55:41.94	12:56:45.41	0	1m03s	+635	52°	46°
54	Tmp	118	7.950	12:56:44.93	12:57:47.65	0	1m02s	+627	50°	46°
55	Tmp	120	8.255	12:57:31.27	12:58:36.69	0	1m05s	+654	50°	46°
56	Tmp	122	8.692	12:58:29.03	12:59:42.56	0	1m13s	+735	51°	46°
57	Tmp	125	0.389	13:00:40.45	13:02:41.54	0	2m01s	+1211	54°	46°
58	Tmp	125	0.623	13:01:08.53	13:03:09.09	0	2m00s	+1206	54°	47°
59	Tmp	128	1.242	13:02:36.27	13:04:38.48	0	2m02s	+1222	52°	47°
60	Tmp	132	2.179	13:05:03.88	13:07:12.36	0	2m08s	[+1285]	52°	48°
61	Tmp	134	2.552	13:05:51.60	13:08:06.80	0	2m15s	[+1352]	52°	48°
62	Tmp	134	2.948	13:06:31.20	13:09:00.09	0	2m28s	[+1489]	52°	48°
63	Tmp	139	0.625	13:09:54.95	13:11:58.62	0	2m03s	+1237	52°	48°
64	Tmp	140	1.285	13:11:02.18	13:13:07.05	0	2m04s	+1249	52°	48°
65	Tmp	145	2.516	13:13:18.46	13:15:18.04	0	1m59s	+1196	51°	48°
66	Tmp	145	3.259	13:14:47.62	13:16:52.77	0	2m05s	+1252	52°	48°
67	Tmp	145	3.720	13:15:42.94	13:17:43.04	0	2m00s	+1201	53°	48°

Num	91	Pen	0	PCZ	0	Total PP	37224	Col. Final	48°
-----	----	-----	---	-----	---	----------	-------	------------	-----

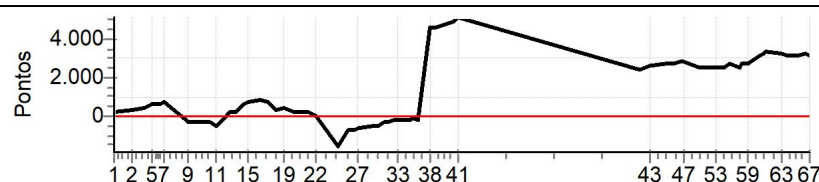


JOAO PESSOA - Turismo Light - Mitsubishi MotorSports Nordeste 2019
Performance Individual

PC	Tp	Trc	DistPC	Ideal	Passagem	Pen	Erro	Pontos	NoPC	AtePC
N u m	92	92 / Alessandra Araujo / Marcos Alves								
		Cat / NL / Largada		LIGHT / 92 / 10:02:00						
		Cabedelo			PAJERO TR4 4X4					
PC	Tp	Trc	DistPC	Ideal	Passagem	Pen	Erro	Pontos	NoPC	AtePC
1	Tmp	3	0.586	10:48:08.00	10:48:31.30	0	23.3s	+233	54 °	54 °
2	Tmp	8	2.160	10:51:59.48	10:52:36.70	0	37.2s	+372	40 °	47 °
3	Tmp	10	2.834	10:54:40.86	10:55:22.98	0	42.1s	+421	41 °	43 °
4	Tmp	12	3.093	10:55:12.54	10:56:04.47	0	51.9s	+519	47 °	45 °
5	Tmp	13	3.621	10:56:14.91	10:57:22.61	0	1m07s	+677	50 °	48 °
6	Tmp	14	4.368	10:57:47.50	10:58:55.64	0	1m08s	+681	50 °	48 °
7	Tmp	16	4.731	10:58:58.86	11:00:10.38	0	1m11s	+715	52 °	50 °
8	Tmp	21	5.802	11:03:30.55	11:03:14.06	0	16.5s	-165	36 °	47 °
9	Tmp	21	6.037	11:04:01.89	11:03:38.82	0	23.1s	-231	37 °	46 °
10	Tmp	27	7.741	11:08:32.41	11:08:07.11	0	25.3s	-253	42 °	46 °
11	Tmp	27	8.248	11:09:48.46	11:08:59.41	0	49.1s	-491	47 °	48 °
12	Tmp	30	0.303	11:13:05.87	11:13:24.72	0	18.9s	+189	43 °	46 °
13	Tmp	32	0.746	11:14:00.21	11:14:25.59	0	25.4s	+254	44 °	44 °
14	Tmp	32	1.945	11:16:00.11	11:17:09.80	0	1m09s	+697	50 °	44 °
15	Tmp	33	2.144	11:16:34.21	11:17:47.21	0	1m13s	+730	51 °	46 °
16	Tmp	40	3.597	11:19:16.47	11:20:38.89	0	1m22s	+824	52 °	46 °
17	Tmp	42	4.189	11:20:54.31	11:22:08.06	0	1m13s	+738	53 °	46 °
18	Tmp	44	4.637	11:22:40.39	11:23:15.65	0	35.3s	+353	44 °	46 °
19	Tmp	48	5.370	11:24:20.67	11:25:03.04	0	42.4s	+424	49 °	46 °
20	Tmp	51	0.419	11:26:28.50	11:26:55.12	0	26.6s	+266	46 °	47 °
21	Tmp	54	1.212	11:29:24.84	11:29:44.70	0	19.9s	+199	45 °	47 °
22	Tmp	56	1.775	11:31:11.24	11:31:13.94	0	2.7s	+27	25 °	47 °
23	Tmp	59	2.375	11:35:49.45	11:33:21.23	0	2m28s	-1482	55 °	48 °
24	Tmp	59	2.494	11:36:09.85	11:33:37.39	0	2m32s	-1525	55 °	48 °
25	Tmp	62	3.036	11:37:58.10	11:36:49.77	0	1m08s	-683	48 °	48 °
26	Tmp	63	3.722	11:39:23.12	11:38:17.33	0	1m05s	-658	47 °	48 °
27	Tmp	64	4.011	11:40:19.09	11:39:18.83	0	1m00s	-603	46 °	47 °
28	Tmp	68	0.611	11:43:19.41	11:42:27.14	0	52.3s	-523	48 °	47 °
29	Tmp	70	1.312	11:44:42.03	11:43:58.33	0	43.7s	-437	48 °	47 °
30	Tmp	73	1.845	11:45:53.10	11:45:20.63	0	32.5s	-325	45 °	47 °
31	Tmp	74	2.268	11:46:41.89	11:46:13.77	0	28.1s	-281	45 °	48 °
32	Tmp	76	2.790	11:48:05.76	11:47:43.58	0	22.2s	-222	45 °	48 °
33	Tmp	77	3.188	11:48:55.22	11:48:39.89	0	15.3s	-153	42 °	48 °
34	Tmp	79	3.817	11:50:10.67	11:49:51.28	0	19.4s	-194	42 °	48 °
35	Tmp	81	4.240	11:51:09.67	11:50:56.41	0	13.3s	-133	40 °	47 °
36	Tmp	81	4.629	11:51:56.35	11:51:45.80	0	10.6s	-106	37 °	47 °
37	Tmp	84	5.155	11:53:13.57	11:52:57.83	0	15.7s	-157	40 °	47 °
38	Tmp	87	6.275	11:55:27.47	12:03:05.27	0	7m37s	+4578	59 °	47 °
39	Tmp	87	7.137	11:56:47.04	12:04:27.77	0	7m40s	[+4607]	59 °	48 °
40	Tmp	91	9.047	12:00:33.96	12:08:40.24	0	8m06s	[+4863]	59 °	48 °
41	Tmp	93	9.556	12:01:39.70	12:10:11.60	0	8m31s	[+5119]	60 °	49 °
42	Tmp	99	0.558	12:40:32.50	12:44:38.53	0	4m06s	+2460	57 °	50 °
43	Tmp	101	1.706	12:42:29.44	12:46:51.58	0	4m22s	+2621	57 °	50 °
44	Tmp	102	3.396	12:46:09.58	12:50:41.15	0	4m31s	+2716	57 °	51 °
45	Tmp	104	4.196	12:47:53.59	12:52:31.76	0	4m38s	+2782	57 °	51 °
46	Tmp	106	4.616	12:48:58.07	12:53:39.39	0	4m41s	+2813	57 °	51 °
47	Tmp	108	4.912	12:49:54.22	12:54:42.39	0	4m48s	+2882	57 °	52 °
48	Tmp	112	6.110	12:53:25.60	12:57:43.05	0	4m17s	+2575	57 °	53 °
49	Tmp	112	6.555	12:54:32.35	12:58:45.93	0	4m13s	+2536	57 °	53 °
50	Tmp	113	6.879	12:55:12.88	12:59:27.84	0	4m15s	+2550	56 °	53 °
51	Tmp	114	7.055	12:55:35.40	12:59:52.22	0	4m16s	+2568	56 °	53 °
52	Tmp	114	7.198	12:55:54.46	13:00:11.13	0	4m16s	+2567	56 °	53 °

PC	Tp	Trc	DistPC	Ideal	Passagem	Pen	Erro	Pontos	NoPC	AtePC
53	Tmp	116	7.510	12:56:41.94	13:00:57.76	0	4m15s	+2558	56 °	54 °
54	Tmp	118	7.950	12:57:44.93	13:01:57.79	0	4m12s	+2529	56 °	55 °
55	Tmp	120	8.255	12:58:31.27	13:02:39.98	0	4m08s	+2487	56 °	55 °
56	Tmp	122	8.692	12:59:29.03	13:04:06.53	0	4m37s	+2775	56 °	56 °
57	Tmp	125	0.389	13:01:40.45	13:05:57.20	0	4m16s	+2568	56 °	56 °
58	Tmp	125	0.623	13:02:08.53	13:06:37.17	0	4m28s	+2686	56 °	56 °
59	Tmp	128	1.242	13:03:36.27	13:08:09.97	0	4m33s	+2737	55 °	56 °
60	Tmp	132	2.179	13:06:03.88	13:11:19.25	0	5m15s	+3154	56 °	56 °
61	Tmp	134	2.552	13:06:51.60	13:12:13.42	0	5m21s	+3218	56 °	56 °
62	Tmp	134	2.948	13:07:31.20	13:13:02.07	0	5m30s	+3309	56 °	56 °
63	Tmp	139	0.625	13:10:54.95	13:16:18.23	0	5m23s	+3233	56 °	56 °
64	Tmp	140	1.285	13:12:02.18	13:17:20.20	0	5m18s	+3180	56 °	56 °
65	Tmp	145	2.516	13:14:18.46	13:19:35.94	0	5m17s	+3175	56 °	56 °
66	Tmp	145	3.259	13:15:47.62	13:21:11.05	0	5m23s	+3234	56 °	56 °
67	Tmp	145	3.720	13:16:42.94	13:21:53.43	0	5m10s	+3105	56 °	56 °

Num	92	Pen	0	PCZ	0	Total PP	94537	Col. Final	56°
-----	----	-----	---	-----	---	----------	-------	------------	-----

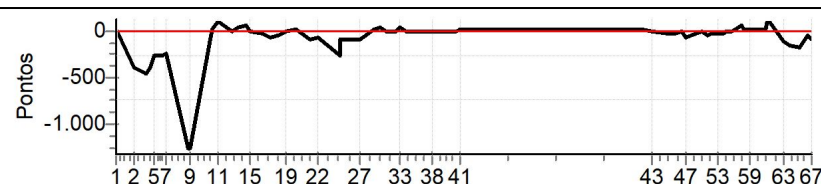


JOAO PESSOA - Turismo Light - Mitsubishi MotorSports Nordeste 2019
Performance Individual

PC	Tp	Trc	DistPC	Ideal	Passagem	Pen	Erro	Pontos	NoPC	AtePC
N u m	93	93 / Rodrigo Guedes da M Guedes / Severino Leite Ramalho Neto								
		Cat / NL / Largada		LIGHT / 93 / 10:03:00						
		Joao Pessoa				PAJERO DAKAR 4X4				
PC	Tp	Trc	DistPC	Ideal	Passagem	Pen	Erro	Pontos	NoPC	AtePC
1	Tmp	3	0.586	10:49:08.00	10:49:09.73	0	1.7s	+17	17 °	17 °
2	Tmp	8	2.160	10:52:59.48	10:52:19.38	0	40.1s	-401	43 °	41 °
3	Tmp	10	2.834	10:55:40.86	10:54:55.64	0	45.2s	-452	43 °	42 °
4	Tmp	12	3.093	10:56:12.54	10:55:32.77	0	39.8s	-398	44 °	43 °
5	Tmp	13	3.621	10:57:14.91	10:56:47.73	0	27.2s	-272	42 °	42 °
6	Tmp	14	4.368	10:58:47.50	10:58:22.04	0	25.5s	-255	41 °	42 °
7	Tmp	16	4.731	10:59:58.86	10:59:35.18	0	23.7s	-237	40 °	43 °
8	Tmp	21	5.802	11:04:30.55	11:02:23.64	0	2m06s	-1269	56 °	44 °
9	Tmp	21	6.037	11:05:01.89	11:02:54.80	0	2m07s	-1271	55 °	48 °
10	Tmp	27	7.741	11:09:32.41	11:09:35.44	0	3.0s	+30	21 °	48 °
11	Tmp	27	8.248	11:10:48.46	11:10:58.47	0	10.0s	[+100]	28 °	46 °
12	Tmp	30	0.303	11:14:05.87	11:14:05.96	0	0.1s	+1	2 °	42 °
13	Tmp	32	0.746	11:15:00.21	11:15:04.03	0	3.8s	+38	26 °	42 °
14	Tmp	32	1.945	11:17:00.11	11:17:05.68	0	5.6s	[+56]	28 °	40 °
15	Tmp	33	2.144	11:17:34.21	11:17:34.80	0	0.6s	+6	6 °	40 °
16	Tmp	40	3.597	11:20:16.47	11:20:14.68	0	1.8s	-18	24 °	40 °
17	Tmp	42	4.189	11:21:54.31	11:21:48.52	0	5.8s	-58	31 °	40 °
18	Tmp	44	4.637	11:23:40.39	11:23:36.98	0	3.4s	-34	18 °	40 °
19	Tmp	48	5.370	11:25:20.67	11:25:20.02	0	0.7s	-7	7 °	39 °
20	Tmp	51	0.419	11:27:28.50	11:27:31.64	0	3.1s	+31	16 °	39 °
21	Tmp	54	1.212	11:30:24.84	11:30:15.96	0	8.9s	-89	35 °	37 °
22	Tmp	56	1.775	11:32:11.24	11:32:04.42	0	6.8s	-68	36 °	38 °
23	Tmp	59	2.375	11:36:49.45	11:36:23.18	0	26.3s	-263	45 °	37 °
24	Tmp	59	2.494	11:37:09.85	11:37:01.70	0	8.2s	-82	41 °	38 °
25	Tmp	62	3.036	11:38:58.10	11:38:48.36	0	9.7s	-97	31 °	38 °
26	Tmp	63	3.722	11:40:23.12	11:40:13.99	0	9.1s	-91	35 °	37 °
27	Tmp	64	4.011	11:41:19.09	11:41:09.28	0	9.8s	-98	36 °	37 °
28	Tmp	68	0.611	11:44:19.41	11:44:20.99	0	1.6s	+16	17 °	36 °
29	Tmp	70	1.312	11:45:42.03	11:45:46.00	0	4.0s	+40	28 °	36 °
30	Tmp	73	1.845	11:46:53.10	11:46:53.92	0	0.8s	+8	11 °	36 °
31	Tmp	74	2.268	11:47:41.89	11:47:41.79	0	0.1s	-1	2 °	35 °
32	Tmp	76	2.790	11:49:05.76	11:49:06.70	0	0.9s	+9	13 °	35 °
33	Tmp	77	3.188	11:49:55.22	11:49:58.76	0	3.5s	+35	23 °	35 °
34	Tmp	79	3.817	11:51:10.67	11:51:09.71	0	1.0s	-10	9 °	35 °
35	Tmp	81	4.240	11:52:09.67	11:52:10.50	0	0.8s	+8	11 °	35 °
36	Tmp	81	4.629	11:52:56.35	11:52:57.16	0	0.8s	+8	6 °	35 °
37	Tmp	84	5.155	11:54:13.57	11:54:12.57	0	1.0s	-10	7 °	35 °
38	Tmp	87	6.275	11:56:27.47	11:56:27.95	0	0.5s	+5	7 °	34 °
39	Tmp	87	7.137	11:57:47.04	11:57:46.92	0	0.1s	-1	2 °	34 °
40	Tmp	91	9.047	12:01:33.96	12:01:34.22	0	0.3s	+3	7 °	34 °
41	Tmp	93	9.556	12:02:39.70	12:02:41.80	0	2.1s	+21	17 °	34 °
42	Tmp	99	0.558	12:41:32.50	12:41:33.91	0	1.4s	+14	13 °	34 °
43	Tmp	101	1.706	12:43:29.44	12:43:29.20	0	0.2s	-2	5 °	34 °
44	Tmp	102	3.396	12:47:09.58	12:47:06.92	0	2.7s	-27	14 °	34 °
45	Tmp	104	4.196	12:48:53.59	12:48:50.68	0	2.9s	-29	27 °	34 °
46	Tmp	106	4.616	12:49:58.07	12:49:58.02	0	0.1s	-1	2 °	34 °
47	Tmp	108	4.912	12:50:54.22	12:50:48.60	0	5.6s	-56	35 °	34 °
48	Tmp	112	6.110	12:54:25.60	12:54:24.76	0	0.8s	-8	11 °	34 °
49	Tmp	112	6.555	12:55:32.35	12:55:28.07	0	4.3s	-43	30 °	34 °
50	Tmp	113	6.879	12:56:12.88	12:56:11.63	0	1.3s	-13	19 °	34 °
51	Tmp	114	7.055	12:56:35.40	12:56:33.82	0	1.6s	-16	25 °	33 °
52	Tmp	114	7.198	12:56:54.46	12:56:52.86	0	1.6s	-16	23 °	33 °

PC	Tp	Trc	DistPC	Ideal	Passagem	Pen	Erro	Pontos	NoPC	AtePC
53	Tmp	116	7.510	12:57:41.94	12:57:40.56	0	1.4s	-14	20 °	32 °
54	Tmp	118	7.950	12:58:44.93	12:58:43.24	0	1.7s	-17	22 °	32 °
55	Tmp	120	8.255	12:59:31.27	12:59:30.92	0	0.4s	-4	12 °	32 °
56	Tmp	122	8.692	13:00:29.03	13:00:28.65	0	0.4s	-4	7 °	31 °
57	Tmp	125	0.389	13:02:40.45	13:02:46.00	0	5.6s	+56	34 °	31 °
58	Tmp	125	0.623	13:03:08.53	13:03:11.77	0	3.2s	+32	25 °	31 °
59	Tmp	128	1.242	13:04:36.27	13:04:39.34	0	3.1s	+31	19 °	30 °
60	Tmp	132	2.179	13:07:03.88	13:07:05.62	0	1.7s	+17	17 °	31 °
61	Tmp	134	2.552	13:07:51.60	13:07:53.64	0	2.0s	+20	20 °	31 °
62	Tmp	134	2.948	13:08:31.20	13:08:44.31	0	13.1s	[+131]	43 °	31 °
63	Tmp	139	0.625	13:11:54.95	13:11:43.42	0	11.5s	-115	40 °	31 °
64	Tmp	140	1.285	13:13:02.18	13:12:46.35	0	15.8s	-158	43 °	32 °
65	Tmp	145	2.516	13:15:18.46	13:15:00.91	0	17.6s	-176	40 °	32 °
66	Tmp	145	3.259	13:16:47.62	13:16:42.32	0	5.3s	-53	31 °	31 °
67	Tmp	145	3.720	13:17:42.94	13:17:33.48	0	9.5s	-95	38 °	31 °

Num	93	Pen	0	PCZ	0	Total PP	6775	Col. Final	31°
-----	----	-----	---	-----	---	----------	------	------------	-----

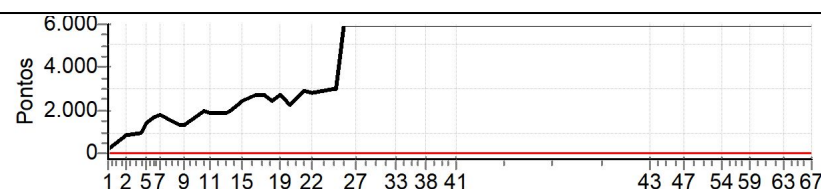


JOAO PESSOA - Turismo Light - Mitsubishi MotorSports Nordeste 2019
Performance Individual

PC	Tp	Trc	DistPC	Ideal	Passagem	Pen	Erro	Pontos	NoPC	AtePC
N u m	94	94 / Tereza Alves Costa Costa Costa / Antonio Ferreira Costa Costa								
		Cat / NL / Largada		LIGHT / 94 / 10:04:00						
		NC				Salvador L200 TRITON HPE				
PC	Tp	Trc	DistPC	Ideal	Passagem	Pen	Erro	Pontos	NoPC	AtePC
1	Tmp	3	0.586	10:50:08.00	10:50:28.74	0	20.7s	+207	52 °	52 °
2	Tmp	8	2.160	10:53:59.48	10:55:19.94	0	1m20s	+805	56 °	53 °
3	Tmp	10	2.834	10:56:40.86	10:58:10.36	0	1m29s	+895	53 °	56 °
4	Tmp	12	3.093	10:57:12.54	10:58:53.78	0	1m41s	+1012	55 °	56 °
5	Tmp	13	3.621	10:58:14.91	11:00:33.27	0	2m18s	+1384	58 °	56 °
6	Tmp	14	4.368	10:59:47.50	11:02:36.31	0	2m48s	+1688	60 °	56 °
7	Tmp	16	4.731	11:00:58.86	11:03:57.19	0	2m58s	+1783	60 °	57 °
8	Tmp	21	5.802	11:05:30.55	11:07:42.29	0	2m11s	+1317	57 °	57 °
9	Tmp	21	6.037	11:06:01.89	11:08:16.00	0	2m14s	+1341	56 °	57 °
10	Tmp	27	7.741	11:10:32.41	11:13:46.79	0	3m14s	+1944	60 °	57 °
11	Tmp	27	8.248	11:11:48.46	11:14:52.27	0	3m03s	+1838	60 °	58 °
12	Tmp	30	0.303	11:15:05.87	11:18:15.64	0	3m09s	+1898	60 °	58 °
13	Tmp	32	0.746	11:16:00.21	11:19:16.12	0	3m15s	+1959	60 °	58 °
14	Tmp	32	1.945	11:18:00.11	11:21:54.68	0	3m54s	+2346	59 °	58 °
15	Tmp	33	2.144	11:18:34.21	11:22:35.38	0	4m01s	+2412	59 °	60 °
16	Tmp	40	3.597	11:21:16.47	11:25:46.03	0	4m29s	+2696	60 °	60 °
17	Tmp	42	4.189	11:22:54.31	11:27:26.57	0	4m32s	+2723	61 °	61 °
18	Tmp	44	4.637	11:24:40.39	11:28:46.31	0	4m05s	+2459	61 °	60 °
19	Tmp	48	5.370	11:26:20.67	11:30:48.92	0	4m28s	+2683	61 °	60 °
20	Tmp	51	0.419	11:28:28.50	11:32:15.74	0	3m47s	+2272	60 °	60 °
21	Tmp	54	1.212	11:31:24.84	11:36:17.24	0	4m52s	[+2924]	61 °	60 °
22	Tmp	56	1.775	11:33:11.24	11:37:53.45	0	4m42s	+2822	61 °	61 °
23	Tmp	59	2.375	11:37:49.45	11:42:51.27	0	5m01s	[+3018]	61 °	61 °
24	Tmp	59	2.494	11:38:09.85	11:43:13.42	0	5m03s	[+3036]	61 °	61 °
25	Tmp	62	3.036	11:39:58.10	11:56:21.03	0	16m22s	+6000	66 °	61 °
26	Tmp	63	3.722	11:41:23.12	11:57:54.83	0	16m31s	+6000	66 °	61 °
27	Tmp	64	4.011	11:42:19.09	11:58:52.36	0	16m33s	+6000	66 °	61 °
28	Tmp	68	0.611	11:45:19.41	12:01:28.75	0	16m09s	+6000	66 °	61 °
29	Tmp	70	1.312	11:46:42.03	12:02:57.44	0	16m15s	+6000	66 °	61 °
30	Tmp	73	1.845	11:47:53.10	12:04:21.77	0	16m28s	+6000	66 °	61 °
31	Tmp	74	2.268	11:48:41.89	12:06:36.04	0	17m54s	+6000	66 °	61 °
32	Tmp	76	2.790	11:50:05.76	12:08:21.33	0	18m15s	+6000	66 °	61 °
33	Tmp	77	3.188	11:50:55.22	12:09:38.01	0	18m42s	+6000	66 °	61 °
34	Tmp	79	3.817	11:52:10.67	12:11:13.15	0	19m02s	+6000	66 °	61 °
35	Tmp	81	4.240	11:53:09.67	12:12:25.47	0	19m15s	+6000	66 °	61 °
36	Tmp	81	4.629	11:53:56.35	12:13:23.94	0	19m27s	+6000	66 °	61 °
37	Tmp	84	5.155	11:55:13.57	12:14:50.69	0	19m37s	+6000	66 °	61 °
38	Tmp	87	6.275	11:57:27.47	12:36:21.89	0	38m54s	+6000	66 °	61 °
39	Tmp	87	7.137	11:58:47.04	12:38:24.54	0	39m37s	+6000	66 °	61 °
40	Tmp	91	9.047	12:02:33.96	12:42:53.54	0	40m19s	+6000	66 °	61 °
41	Tmp	93	9.556	12:03:39.70	12:44:14.78	0	40m35s	+6000	66 °	61 °
42	Tmp	99	0.558	12:42:32.50	13:05:40.22	0	23m07s	+6000	66 °	61 °
43	Tmp	101	1.706	12:44:29.44	13:07:57.06	0	23m27s	+6000	66 °	61 °
44	Tmp	102	3.396	12:48:09.58	13:12:00.08	0	23m50s	+6000	66 °	61 °
45	Tmp	104	4.196	12:49:53.59	13:14:00.13	0	24m06s	+6000	66 °	61 °
46	Tmp	106	4.616	12:50:58.07	13:15:04.40	0	24m06s	+6000	66 °	61 °
47	Tmp	108	4.912	12:51:54.22	13:16:11.79	0	24m17s	+6000	66 °	61 °
48	Tmp	112	6.110	12:55:25.60	13:20:04.82	0	24m39s	+6000	66 °	61 °
49	Tmp	112	6.555	12:56:32.35	13:21:02.07	0	24m29s	+6000	66 °	61 °
50	Tmp	113	6.879	12:57:12.88	13:21:49.88	0	24m37s	+6000	66 °	61 °
51	Tmp	114	7.055	12:57:35.40	13:22:16.78	0	24m41s	+6000	66 °	61 °
52	Tmp	114	7.198	12:57:54.46	13:22:38.99	0	24m44s	+6000	66 °	61 °

PC	Tp	Trc	DistPC	Ideal	Passagem	Pen	Erro	Pontos	NoPC	AtePC
53	Tmp	116	7.510	12:58:41.94	13:23:31.16	0	24m49s	+6000	66 °	61 °
54	Tmp	118	7.950	12:59:44.93	--:--:--	0		+6000	66 °	61 °
55	Tmp	120	8.255	13:00:31.27	--:--:--	0		+6000	66 °	61 °
56	Tmp	122	8.692	13:01:29.03	--:--:--	0		+6000	66 °	61 °
57	Tmp	125	0.389	13:03:40.45	13:28:41.44	0	25m01s	+6000	66 °	61 °
58	Tmp	125	0.623	13:04:08.53	13:29:17.46	0	25m08s	+6000	66 °	61 °
59	Tmp	128	1.242	13:05:36.27	13:31:02.89	0	25m26s	+6000	66 °	61 °
60	Tmp	132	2.179	13:08:03.88	13:33:36.12	0	25m32s	+6000	66 °	61 °
61	Tmp	134	2.552	13:08:51.60	13:34:25.48	0	25m33s	+6000	66 °	61 °
62	Tmp	134	2.948	13:09:31.20	13:35:15.62	0	25m44s	+6000	66 °	61 °
63	Tmp	139	0.625	13:12:54.95	13:38:13.00	0	25m18s	+6000	66 °	61 °
64	Tmp	140	1.285	13:14:02.18	13:39:25.27	0	25m23s	+6000	66 °	61 °
65	Tmp	145	2.516	13:16:18.46	13:41:47.05	0	25m28s	+6000	66 °	61 °
66	Tmp	145	3.259	13:17:47.62	13:44:25.20	0	26m37s	+6000	66 °	61 °
67	Tmp	145	3.720	13:18:42.94	13:45:18.73	0	26m35s	+6000	66 °	61 °

Num	94	Pen	0	PCZ	0	Total PP	296484	Col. Final	NC
-----	----	-----	---	-----	---	----------	--------	------------	----

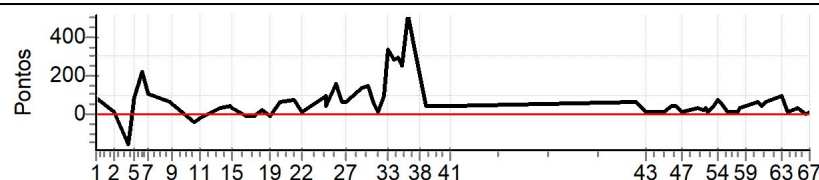


JOAO PESSOA - Turismo Light - Mitsubishi MotorSports Nordeste 2019
Performance Individual

PC	Tp	Trc	DistPC	Ideal	Passagem	Pen	Erro	Pontos	NoPC	AtePC
N u m	95	95 / Wellington Gondim da Silva / Laura Costa Gondim da Silva								
		Cat / NL / Largada		LIGHT / 95 / 10:05:00						
		Feira de Santana				L200 TRITON HPE				
PC	Tp	Trc	DistPC	Ideal	Passagem	Pen	Erro	Pontos	NoPC	AtePC
1	Tmp	3	0.586	10:51:08.00	10:51:15.74	0	7.7s	+77	36°	36°
2	Tmp	8	2.160	10:54:59.48	10:55:00.35	0	0.9s	+9	8°	21°
3	Tmp	10	2.834	10:57:40.86	10:57:24.52	0	16.3s	-163	26°	20°
4	Tmp	12	3.093	10:58:12.54	10:58:03.66	0	8.9s	-89	32°	21°
5	Tmp	13	3.621	10:59:14.91	10:59:22.91	0	8.0s	+80	25°	21°
6	Tmp	14	4.368	11:00:47.50	11:01:09.52	0	22.0s	+220	40°	23°
7	Tmp	16	4.731	11:01:58.86	11:02:08.78	0	9.9s	+99	32°	25°
8	Tmp	21	5.802	11:06:30.55	11:06:36.39	0	5.8s	+58	27°	23°
9	Tmp	21	6.037	11:07:01.89	11:07:06.76	0	4.9s	+49	27°	24°
10	Tmp	27	7.741	11:11:32.41	11:11:27.63	0	4.8s	-48	30°	25°
11	Tmp	27	8.248	11:12:48.46	11:12:46.40	0	2.1s	-21	19°	22°
12	Tmp	30	0.303	11:16:05.87	11:16:07.17	0	1.3s	+13	22°	21°
13	Tmp	32	0.746	11:17:00.21	11:17:03.05	0	2.8s	+28	18°	21°
14	Tmp	32	1.945	11:19:00.11	11:19:03.63	0	3.5s	+35	23°	21°
15	Tmp	33	2.144	11:19:34.21	11:19:37.32	0	3.1s	+31	19°	21°
16	Tmp	40	3.597	11:22:16.47	11:22:14.54	0	1.9s	-19	25°	21°
17	Tmp	42	4.189	11:23:54.31	11:23:52.86	0	1.5s	-15	19°	21°
18	Tmp	44	4.637	11:25:40.39	11:25:42.41	0	2.0s	+20	14°	20°
19	Tmp	48	5.370	11:27:20.67	11:27:18.64	0	2.0s	-20	25°	20°
20	Tmp	51	0.419	11:29:28.50	11:29:34.60	0	6.1s	+61	32°	19°
21	Tmp	54	1.212	11:32:24.84	11:32:32.24	0	7.4s	+74	32°	20°
22	Tmp	56	1.775	11:34:11.24	11:34:12.38	0	1.1s	+11	11°	20°
23	Tmp	59	2.375	11:38:49.45	11:38:58.40	0	9.0s	+90	41°	20°
24	Tmp	59	2.494	11:39:09.85	11:39:13.94	0	4.1s	+41	35°	20°
25	Tmp	62	3.036	11:40:58.10	11:41:13.11	0	15.0s	+150	39°	22°
26	Tmp	63	3.722	11:42:23.12	11:42:29.35	0	6.2s	+62	30°	21°
27	Tmp	64	4.011	11:43:19.09	11:43:25.00	0	5.9s	+59	28°	21°
28	Tmp	68	0.611	11:46:19.41	11:46:32.79	0	13.4s	+134	36°	22°
29	Tmp	70	1.312	11:47:42.03	11:47:56.17	0	14.1s	+141	39°	23°
30	Tmp	73	1.845	11:48:53.10	11:48:57.43	0	4.3s	+43	32°	23°
31	Tmp	74	2.268	11:49:41.89	11:49:42.71	0	0.8s	+8	12°	23°
32	Tmp	76	2.790	11:51:05.76	11:51:14.87	0	9.1s	+91	39°	23°
33	Tmp	77	3.188	11:51:55.22	11:52:28.41	0	33.2s	[+332]	45°	25°
34	Tmp	79	3.817	11:53:10.67	11:53:38.50	0	27.8s	+278	44°	25°
35	Tmp	81	4.240	11:54:09.67	11:54:39.08	0	29.4s	[+294]	42°	26°
36	Tmp	81	4.629	11:54:56.35	11:55:20.87	0	24.5s	+245	40°	27°
37	Tmp	84	5.155	11:56:13.57	11:57:04.86	0	51.3s	[+513]	45°	27°
38	Tmp	87	6.275	11:58:27.47	11:58:47.21	0	19.7s	+197	35°	27°
39	Tmp	87	7.137	11:59:47.04	11:59:50.47	0	3.4s	+34	27°	27°
40	Tmp	91	9.047	12:03:33.96	12:03:37.50	0	3.5s	+35	29°	27°
41	Tmp	93	9.556	12:04:39.70	12:04:43.41	0	3.7s	+37	20°	27°
42	Tmp	99	0.558	12:43:32.50	12:43:38.83	0	6.3s	+63	36°	27°
43	Tmp	101	1.706	12:45:29.44	12:45:30.27	0	0.8s	+8	14°	27°
44	Tmp	102	3.396	12:49:09.58	12:49:10.36	0	0.8s	+8	4°	27°
45	Tmp	104	4.196	12:50:53.59	12:50:56.86	0	3.3s	+33	30°	27°
46	Tmp	106	4.616	12:51:58.07	12:52:01.91	0	3.8s	+38	31°	27°
47	Tmp	108	4.912	12:52:54.22	12:52:54.84	0	0.6s	+6	9°	27°
48	Tmp	112	6.110	12:56:25.60	12:56:27.99	0	2.4s	+24	21°	27°
49	Tmp	112	6.555	12:57:32.35	12:57:33.79	0	1.4s	+14	18°	27°
50	Tmp	113	6.879	12:58:12.88	12:58:15.13	0	2.3s	+23	26°	27°
51	Tmp	114	7.055	12:58:35.40	12:58:36.25	0	0.9s	+9	20°	27°
52	Tmp	114	7.198	12:58:54.46	12:58:56.30	0	1.8s	+18	25°	27°

PC	Tp	Trc	DistPC	Ideal	Passagem	Pen	Erro	Pontos	NoPC	AtePC
53	Tmp	116	7.510	12:59:41.94	12:59:45.85	0	3.9s	+39	30°	27°
54	Tmp	118	7.950	13:00:44.93	13:00:51.81	0	6.9s	+69	34°	27°
55	Tmp	120	8.255	13:01:31.27	13:01:36.24	0	5.0s	+50	31°	27°
56	Tmp	122	8.692	13:02:29.03	13:02:29.27	0	0.2s	+2	3°	27°
57	Tmp	125	0.389	13:04:40.45	13:04:41.49	0	1.0s	+10	16°	27°
58	Tmp	125	0.623	13:05:08.53	13:05:11.35	0	2.8s	+28	22°	26°
59	Tmp	128	1.242	13:06:36.27	13:06:39.75	0	3.5s	+35	22°	26°
60	Tmp	132	2.179	13:09:03.88	13:09:10.31	0	6.4s	+64	31°	24°
61	Tmp	134	2.552	13:09:51.60	13:09:55.16	0	3.6s	+36	28°	24°
62	Tmp	134	2.948	13:10:31.20	13:10:37.02	0	5.8s	+58	34°	24°
63	Tmp	139	0.625	13:13:54.95	13:14:04.30	0	9.4s	+94	36°	24°
64	Tmp	140	1.285	13:15:02.18	13:15:03.20	0	1.0s	+10	16°	24°
65	Tmp	145	2.516	13:17:18.46	13:17:21.68	0	3.2s	+32	21°	24°
66	Tmp	145	3.259	13:18:47.62	13:18:47.46	0	0.2s	-2	3°	24°
67	Tmp	145	3.720	13:19:42.94	13:19:43.45	0	0.5s	+5	11°	24°

Num	95	Pen	0	PCZ	0	Total PP	3663	Col. Final	24°
-----	----	-----	---	-----	---	----------	------	------------	-----

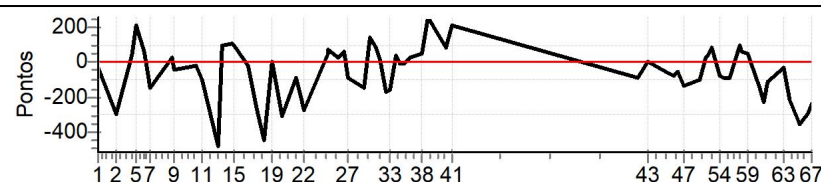


JOAO PESSOA - Turismo Light - Mitsubishi MotorSports Nordeste 2019
Performance Individual

PC	Tp	Trc	DistPC	Ideal	Passagem	Pen	Erro	Pontos	NoPC	AtePC
N u m	96	96 / Euclides Menezes / Davi Mendes Feitosa								
		Cat / NL / Largada		LIGHT / 96 / 10:06:00						
		Joao Pessoa				PAJERO TR4 4X4				
PC	Tp	Trc	DistPC	Ideal	Passagem	Pen	Erro	Pontos	NoPC	AtePC
1	Tmp	3	0.586	10:52:08.00	10:52:05.34	0	2.7s	-27	27°	27°
2	Tmp	8	2.160	10:55:59.48	10:55:30.00	0	29.5s	-295	38°	36°
3	Tmp	10	2.834	10:58:40.86	10:58:40.67	0	0.2s	-2	2°	23°
4	Tmp	12	3.093	10:59:12.54	10:59:17.50	0	5.0s	+50	25°	25°
5	Tmp	13	3.621	11:00:14.91	11:00:35.33	0	20.4s	[+204]	39°	28°
6	Tmp	14	4.368	11:01:47.50	11:01:53.63	0	6.1s	+61	25°	24°
7	Tmp	16	4.731	11:02:58.86	11:02:44.42	0	14.4s	-144	36°	26°
8	Tmp	21	5.802	11:07:30.55	11:07:33.39	0	2.8s	+28	21°	24°
9	Tmp	21	6.037	11:08:01.89	11:07:57.99	0	3.9s	-39	22°	25°
10	Tmp	27	7.741	11:12:32.41	11:12:30.82	0	1.6s	-16	13°	24°
11	Tmp	27	8.248	11:13:48.46	11:13:38.81	0	9.7s	-97	27°	23°
12	Tmp	30	0.303	11:17:05.87	11:16:18.29	0	47.6s	-476	48°	27°
13	Tmp	32	0.746	11:18:00.21	11:18:10.06	0	9.9s	+99	34°	27°
14	Tmp	32	1.945	11:20:00.11	11:20:10.83	0	10.7s	+107	35°	27°
15	Tmp	33	2.144	11:20:34.21	11:20:43.75	0	9.5s	+95	35°	27°
16	Tmp	40	3.597	11:23:16.47	11:23:14.26	0	2.2s	-22	28°	27°
17	Tmp	42	4.189	11:24:54.31	11:24:29.71	0	24.6s	-246	42°	27°
18	Tmp	44	4.637	11:26:40.39	11:25:56.51	0	43.9s	-439	48°	29°
19	Tmp	48	5.370	11:28:20.67	11:28:20.97	0	0.3s	+3	5°	28°
20	Tmp	51	0.419	11:30:28.50	11:29:58.29	0	30.2s	-302	50°	29°
21	Tmp	54	1.212	11:33:24.84	11:33:15.91	0	8.9s	-89	34°	29°
22	Tmp	56	1.775	11:35:11.24	11:34:44.40	0	26.8s	-268	45°	30°
23	Tmp	59	2.375	11:39:49.45	11:39:54.13	0	4.7s	+47	36°	30°
24	Tmp	59	2.494	11:40:09.85	11:40:16.86	0	7.0s	+70	40°	30°
25	Tmp	62	3.036	11:41:58.10	11:42:00.16	0	2.1s	+21	17°	30°
26	Tmp	63	3.722	11:43:23.12	11:43:29.35	0	6.2s	+62	29°	30°
27	Tmp	64	4.011	11:44:19.09	11:44:10.10	0	9.0s	-90	33°	30°
28	Tmp	68	0.611	11:47:19.41	11:47:05.29	0	14.1s	-141	37°	30°
29	Tmp	70	1.312	11:48:42.03	11:48:55.57	0	13.5s	+135	37°	30°
30	Tmp	73	1.845	11:49:53.10	11:50:01.40	0	8.3s	+83	37°	29°
31	Tmp	74	2.268	11:50:41.89	11:50:42.93	0	1.0s	+10	15°	28°
32	Tmp	76	2.790	11:52:05.76	11:51:49.15	0	16.6s	-166	43°	28°
33	Tmp	77	3.188	11:52:55.22	11:52:39.10	0	16.1s	-161	43°	28°
34	Tmp	79	3.817	11:54:10.67	11:54:14.73	0	4.1s	+41	31°	28°
35	Tmp	81	4.240	11:55:09.67	11:55:08.55	0	1.1s	-11	12°	28°
36	Tmp	81	4.629	11:55:56.35	11:55:55.01	0	1.3s	-13	12°	28°
37	Tmp	84	5.155	11:57:13.57	11:57:16.34	0	2.8s	+28	18°	28°
38	Tmp	87	6.275	11:59:27.47	11:59:32.48	0	5.0s	+50	30°	28°
39	Tmp	87	7.137	12:00:47.04	12:01:12.46	0	25.4s	[+254]	38°	28°
40	Tmp	91	9.047	12:04:33.96	12:04:42.68	0	8.7s	+87	36°	28°
41	Tmp	93	9.556	12:05:39.70	12:06:01.07	0	21.4s	[+214]	41°	28°
42	Tmp	99	0.558	12:44:32.50	12:44:23.85	0	8.7s	-87	39°	28°
43	Tmp	101	1.706	12:46:29.44	12:46:29.20	0	0.2s	-2	4°	28°
44	Tmp	102	3.396	12:50:09.58	12:50:04.59	0	5.0s	-50	27°	28°
45	Tmp	104	4.196	12:51:53.59	12:51:46.38	0	7.2s	-72	37°	28°
46	Tmp	106	4.616	12:52:58.07	12:52:52.34	0	5.7s	-57	39°	28°
47	Tmp	108	4.912	12:53:54.22	12:53:40.35	0	13.9s	-139	41°	29°
48	Tmp	112	6.110	12:57:25.60	12:57:15.66	0	9.9s	-99	38°	29°
49	Tmp	112	6.555	12:58:32.35	12:58:34.83	0	2.5s	+25	23°	29°
50	Tmp	113	6.879	12:59:12.88	12:59:16.61	0	3.7s	+37	30°	29°
51	Tmp	114	7.055	12:59:35.40	12:59:41.86	0	6.5s	+65	35°	29°
52	Tmp	114	7.198	12:59:54.46	13:00:03.13	0	8.7s	+87	37°	29°

PC	Tp	Trc	DistPC	Ideal	Passagem	Pen	Erro	Pontos	NoPC	AtePC
53	Tmp	116	7.510	13:00:41.94	13:00:42.32	0	0.4s	+4	7°	29°
54	Tmp	118	7.950	13:01:44.93	13:01:37.52	0	7.4s	-74	35°	29°
55	Tmp	120	8.255	13:02:31.27	13:02:22.04	0	9.2s	-92	35°	29°
56	Tmp	122	8.692	13:03:29.03	13:03:19.69	0	9.3s	-93	37°	29°
57	Tmp	125	0.389	13:05:40.45	13:05:49.44	0	9.0s	+90	39°	29°
58	Tmp	125	0.623	13:06:08.53	13:06:14.92	0	6.4s	+64	35°	29°
59	Tmp	128	1.242	13:07:36.27	13:07:40.93	0	4.7s	+47	32°	29°
60	Tmp	132	2.179	13:10:03.88	13:09:49.21	0	14.7s	-147	37°	29°
61	Tmp	134	2.552	13:10:51.60	13:10:28.65	0	23.0s	-230	42°	29°
62	Tmp	134	2.948	13:11:31.20	13:11:19.84	0	11.4s	-114	37°	29°
63	Tmp	139	0.625	13:14:54.95	13:14:51.74	0	3.2s	-32	25°	29°
64	Tmp	140	1.285	13:16:02.18	13:15:40.71	0	21.5s	-215	44°	29°
65	Tmp	145	2.516	13:18:18.46	13:17:43.17	0	35.3s	-353	47°	30°
66	Tmp	145	3.259	13:19:47.62	13:19:18.67	0	29.0s	-290	46°	32°
67	Tmp	145	3.720	13:20:42.94	13:20:19.02	0	23.9s	-239	42°	32°

Num	96	Pen	0	PCZ	0	Total PP	6925	Col. Final	32°
-----	----	-----	---	-----	---	----------	------	------------	-----

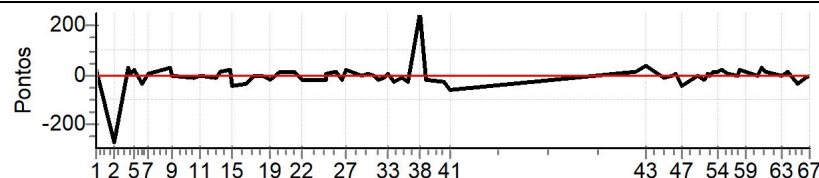


JOAO PESSOA - Turismo Light - Mitsubishi MotorSports Nordeste 2019
Performance Individual

PC	Tp	Trc	DistPC	Ideal	Passagem	Pen	Erro	Pontos	NoPC	AtePC
N u m	97	97 / Ivaldo Filho / Ricardo Gouvea								
		Cat / NL / Largada		LIGHT / 97 / 10:07:00						
		Recife		PAJERO TR4 4X4						
PC	Tp	Trc	DistPC	Ideal	Passagem	Pen	Erro	Pontos	NoPC	AtePC
1	Tmp	3	0.586	10:53:08.00	10:53:10.33	0	2.3s	+23	21°	21°
2	Tmp	8	2.160	10:56:59.48	10:56:32.35	0	27.1s	-271	36°	35°
3	Tmp	10	2.834	10:59:40.86	10:59:44.28	0	3.4s	[+34]	19°	24°
4	Tmp	12	3.093	11:00:12.54	11:00:13.20	0	0.7s	+7	5°	20°
5	Tmp	13	3.621	11:01:14.91	11:01:16.97	0	2.1s	+21	11°	20°
6	Tmp	14	4.368	11:02:47.50	11:02:44.43	0	3.1s	-31	18°	18°
7	Tmp	16	4.731	11:03:58.86	11:03:59.84	0	1.0s	+10	13°	16°
8	Tmp	21	5.802	11:08:30.55	11:08:33.79	0	3.2s	+32	22°	16°
9	Tmp	21	6.037	11:09:01.89	11:09:01.64	0	0.3s	-3	7°	16°
10	Tmp	27	7.741	11:13:32.41	11:13:31.69	0	0.7s	-7	7°	15°
11	Tmp	27	8.248	11:14:48.46	11:14:48.33	0	0.1s	-1	2°	15°
12	Tmp	30	0.303	11:18:05.87	11:18:04.65	0	1.2s	-12	20°	15°
13	Tmp	32	0.746	11:19:00.21	11:19:01.86	0	1.7s	+17	15°	15°
14	Tmp	32	1.945	11:21:00.11	11:21:02.31	0	2.2s	+22	14°	15°
15	Tmp	33	2.144	11:21:34.21	11:21:29.61	0	4.6s	-46	26°	15°
16	Tmp	40	3.597	11:24:16.47	11:24:13.02	0	3.5s	-35	31°	15°
17	Tmp	42	4.189	11:25:54.31	11:25:54.26	0	0.1s	-1	3°	15°
18	Tmp	44	4.637	11:27:40.39	11:27:40.54	0	0.2s	+2	2°	15°
19	Tmp	48	5.370	11:29:20.67	11:29:19.17	0	1.5s	-15	16°	15°
20	Tmp	51	0.419	11:31:28.50	11:31:30.41	0	1.9s	+19	11°	15°
21	Tmp	54	1.212	11:34:24.84	11:34:26.12	0	1.3s	+13	9°	15°
22	Tmp	56	1.775	11:36:11.24	11:36:09.52	0	1.7s	-17	16°	15°
23	Tmp	59	2.375	11:40:49.45	11:40:47.85	0	1.6s	-16	22°	15°
24	Tmp	59	2.494	11:41:09.85	11:41:10.36	0	0.5s	+5	11°	15°
25	Tmp	62	3.036	11:42:58.10	11:42:59.17	0	1.1s	+11	7°	15°
26	Tmp	63	3.722	11:44:23.12	11:44:21.25	0	1.9s	-19	13°	14°
27	Tmp	64	4.011	11:45:19.09	11:45:21.20	0	2.1s	+21	21°	14°
28	Tmp	68	0.611	11:48:19.41	11:48:19.00	0	0.4s	-4	5°	14°
29	Tmp	70	1.312	11:49:42.03	11:49:42.90	0	0.9s	+9	14°	14°
30	Tmp	73	1.845	11:50:53.10	11:50:53.21	0	0.1s	+1	4°	13°
31	Tmp	74	2.268	11:51:41.89	11:51:39.81	0	2.1s	-21	26°	13°
32	Tmp	76	2.790	11:53:05.76	11:53:04.57	0	1.2s	-12	15°	13°
33	Tmp	77	3.188	11:53:55.22	11:53:56.11	0	0.9s	+9	7°	13°
34	Tmp	79	3.817	11:55:10.67	11:55:08.51	0	2.2s	-22	21°	13°
35	Tmp	81	4.240	11:56:09.67	11:56:07.98	0	1.7s	-17	18°	13°
36	Tmp	81	4.629	11:56:56.35	11:56:55.34	0	1.0s	-10	8°	13°
37	Tmp	84	5.155	11:58:13.57	11:58:10.63	0	2.9s	-29	19°	14°
38	Tmp	87	6.275	12:00:27.47	12:00:52.71	0	25.2s	[+252]	39°	14°
39	Tmp	87	7.137	12:01:47.04	12:01:45.45	0	1.6s	-16	18°	14°
40	Tmp	91	9.047	12:05:33.96	12:05:31.35	0	2.6s	-26	23°	14°
41	Tmp	93	9.556	12:06:39.70	12:06:33.46	0	6.2s	-62	28°	14°
42	Tmp	99	0.558	12:45:32.50	12:45:34.41	0	1.9s	+19	19°	14°
43	Tmp	101	1.706	12:47:29.44	12:47:33.38	0	3.9s	[+39]	31°	14°
44	Tmp	102	3.396	12:51:09.58	12:51:08.51	0	1.1s	-11	8°	14°
45	Tmp	104	4.196	12:52:53.59	12:52:53.08	0	0.5s	-5	7°	14°
46	Tmp	106	4.616	12:53:58.07	12:53:58.59	0	0.5s	+5	7°	14°
47	Tmp	108	4.912	12:54:54.22	12:54:49.83	0	4.4s	-44	32°	14°
48	Tmp	112	6.110	12:58:25.60	12:58:25.51	0	0.1s	-1	3°	14°
49	Tmp	112	6.555	12:59:32.35	12:59:30.77	0	1.6s	-16	19°	14°
50	Tmp	113	6.879	13:00:12.88	13:00:11.77	0	1.1s	-11	16°	14°
51	Tmp	114	7.055	13:00:35.40	13:00:36.11	0	0.7s	+7	15°	14°
52	Tmp	114	7.198	13:00:54.46	13:00:54.68	0	0.2s	+2	6°	14°

PC	Tp	Trc	DistPC	Ideal	Passagem	Pen	Erro	Pontos	NoPC	AtePC
53	Tmp	116	7.510	13:01:41.94	13:01:43.27	0	1.3s	+13	18°	14°
54	Tmp	118	7.950	13:02:44.93	13:02:46.56	0	1.6s	+16	21°	14°
55	Tmp	120	8.255	13:03:31.27	13:03:33.38	0	2.1s	+21	24°	14°
56	Tmp	122	8.692	13:04:29.03	13:04:29.89	0	0.9s	+9	17°	14°
57	Tmp	125	0.389	13:06:40.45	13:06:40.30	0	0.2s	-2	5°	14°
58	Tmp	125	0.623	13:07:08.53	13:07:10.51	0	2.0s	+20	19°	14°
59	Tmp	128	1.242	13:08:36.27	13:08:37.60	0	1.3s	+13	13°	14°
60	Tmp	132	2.179	13:11:03.88	13:11:04.10	0	0.2s	+2	4°	14°
61	Tmp	134	2.552	13:11:51.60	13:11:54.77	0	3.2s	+32	26°	14°
62	Tmp	134	2.948	13:12:31.20	13:12:32.51	0	1.3s	+13	17°	14°
63	Tmp	139	0.625	13:15:54.95	13:15:54.58	0	0.4s	-4	4°	14°
64	Tmp	140	1.285	13:17:02.18	13:17:03.42	0	1.2s	+12	18°	14°
65	Tmp	145	2.516	13:19:18.46	13:19:14.74	0	3.7s	-37	23°	14°
66	Tmp	145	3.259	13:20:47.62	13:20:46.33	0	1.3s	-13	13°	14°
67	Tmp	145	3.720	13:21:42.94	13:21:42.93	0	0.0s	0	2°	14°

Num	97	Pen	0	PCZ	1	Total PP	1243	Col. Final	14°
-----	----	-----	---	-----	---	----------	------	------------	-----

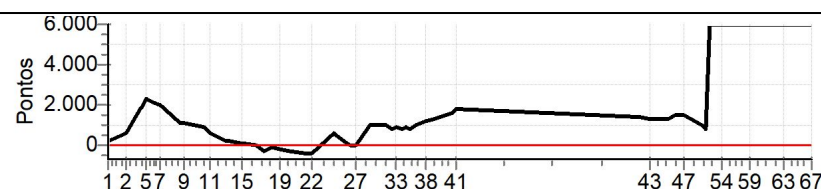


JOAO PESSOA - Turismo Light - Mitsubishi MotorSports Nordeste 2019
Performance Individual

PC	Tp	Trc	DistPC	Ideal	Passagem	Pen	Erro	Pontos	NoPC	AtePC
N u m	98	98 / Jose Pereira Junior / Lucia Fatima Bezerril Pereira								
		Cat / NL / Largada		LIGHT / 98 / 10:08:00						
		Joao Pessoa				L200 TRITON HPE				
PC	Tp	Trc	DistPC	Ideal	Passagem	Pen	Erro	Pontos	NoPC	AtePC
1	Tmp	3	0.586	10:54:08.00	10:54:26.57	0	18.6s	+186	49°	49°
2	Tmp	8	2.160	10:57:59.48	10:58:59.58	0	1m00s	+601	53°	50°
3	Tmp	10	2.834	11:00:40.86	11:03:36.29	0	2m55s	+1754	61°	57°
4	Tmp	12	3.093	11:01:12.54	11:04:18.77	0	3m06s	+1862	61°	59°
5	Tmp	13	3.621	11:02:14.91	11:05:59.63	0	3m44s	[+2247]	62°	60°
6	Tmp	14	4.368	11:03:47.50	11:07:18.00	0	3m30s	[+2105]	61°	61°
7	Tmp	16	4.731	11:04:58.86	11:08:21.02	0	3m22s	[+2022]	61°	61°
8	Tmp	21	5.802	11:09:30.55	11:11:18.86	0	1m48s	+1083	53°	61°
9	Tmp	21	6.037	11:10:01.89	11:11:50.26	0	1m48s	+1084	52°	60°
10	Tmp	27	7.741	11:14:32.41	11:16:04.92	0	1m32s	+925	51°	60°
11	Tmp	27	8.248	11:15:48.46	11:16:47.38	0	58.9s	+589	50°	59°
12	Tmp	30	0.303	11:19:05.87	11:19:23.01	0	17.1s	+171	42°	56°
13	Tmp	32	0.746	11:20:00.21	11:20:16.65	0	16.4s	+164	40°	55°
14	Tmp	32	1.945	11:22:00.11	11:22:12.81	0	12.7s	+127	37°	55°
15	Tmp	33	2.144	11:22:34.21	11:22:41.42	0	7.2s	+72	31°	53°
16	Tmp	40	3.597	11:25:16.47	11:25:14.94	0	1.5s	-15	21°	53°
17	Tmp	42	4.189	11:26:54.31	11:26:23.81	0	30.5s	-305	44°	52°
18	Tmp	44	4.637	11:28:40.39	11:28:27.56	0	12.8s	-128	27°	52°
19	Tmp	48	5.370	11:30:20.67	11:29:56.17	0	24.5s	-245	41°	52°
20	Tmp	51	0.419	11:32:28.50	11:31:59.98	0	28.5s	-285	47°	52°
21	Tmp	54	1.212	11:35:24.84	11:34:43.20	0	41.6s	-416	48°	52°
22	Tmp	56	1.775	11:37:11.24	11:36:30.33	0	40.9s	-409	48°	52°
23	Tmp	59	2.375	11:41:49.45	11:42:46.62	0	57.2s	+572	48°	52°
24	Tmp	59	2.494	11:42:09.85	11:43:01.63	0	51.8s	+518	48°	52°
25	Tmp	62	3.036	11:43:58.10	11:44:21.63	0	23.5s	+235	41°	52°
26	Tmp	63	3.722	11:45:23.12	11:45:25.81	0	2.7s	+27	19°	52°
27	Tmp	64	4.011	11:46:19.09	11:46:20.73	0	1.6s	+16	17°	50°
28	Tmp	68	0.611	11:49:19.41	11:50:58.54	0	1m39s	+991	52°	51°
29	Tmp	70	1.312	11:50:42.03	11:52:22.80	0	1m40s	+1008	52°	51°
30	Tmp	73	1.845	11:51:53.10	11:53:27.34	0	1m34s	+942	51°	50°
31	Tmp	74	2.268	11:52:41.89	11:54:17.27	0	1m35s	+954	52°	50°
32	Tmp	76	2.790	11:54:05.76	11:55:27.08	0	1m21s	+813	51°	50°
33	Tmp	77	3.188	11:54:55.22	11:56:25.04	0	1m29s	+898	52°	50°
34	Tmp	79	3.817	11:56:10.67	11:57:32.93	0	1m22s	+823	51°	50°
35	Tmp	81	4.240	11:57:09.67	11:58:36.23	0	1m26s	+866	51°	50°
36	Tmp	81	4.629	11:57:56.35	11:59:17.96	0	1m21s	+816	51°	50°
37	Tmp	84	5.155	11:59:13.57	12:00:54.51	0	1m40s	+1009	52°	50°
38	Tmp	87	6.275	12:01:27.47	12:03:29.58	0	2m02s	+1221	53°	50°
39	Tmp	87	7.137	12:02:47.04	12:04:57.85	0	2m10s	+1308	53°	51°
40	Tmp	91	9.047	12:06:33.96	12:09:16.86	0	2m42s	+1629	53°	51°
41	Tmp	93	9.556	12:07:39.70	12:10:42.51	0	3m02s	+1828	54°	51°
42	Tmp	99	0.558	12:46:32.50	12:48:52.59	0	2m20s	+1401	56°	51°
43	Tmp	101	1.706	12:48:29.44	12:50:40.68	0	2m11s	+1312	56°	51°
44	Tmp	102	3.396	12:52:09.58	12:54:21.53	0	2m12s	+1320	56°	50°
45	Tmp	104	4.196	12:53:53.59	12:56:20.90	0	2m27s	+1473	56°	50°
46	Tmp	106	4.616	12:54:58.07	12:57:29.19	0	2m31s	+1511	56°	50°
47	Tmp	108	4.912	12:55:54.22	12:58:21.56	0	2m27s	+1473	56°	50°
48	Tmp	112	6.110	12:59:25.60	13:01:09.27	0	1m43s	+1037	54°	50°
49	Tmp	112	6.555	13:00:32.35	13:01:55.02	0	1m22s	+827	54°	50°
50	Tmp	113	6.879	13:01:12.88	--:--:--	0		+6000	65°	52°
51	Tmp	114	7.055	13:01:35.40	--:--:--	0		+6000	65°	52°
52	Tmp	114	7.198	13:01:54.46	--:--:--	0		+6000	65°	55°

PC	Tp	Trc	DistPC	Ideal	Passagem	Pen	Erro	Pontos	NoPC	AtePC
53	Tmp	116	7.510	13:02:41.94	--:--:--	0		+6000	65°	57°
54	Tmp	118	7.950	13:03:44.93	--:--:--	0		+6000	65°	57°
55	Tmp	120	8.255	13:04:31.27	--:--:--	0		+6000	65°	57°
56	Tmp	122	8.692	13:05:29.03	--:--:--	0		+6000	65°	57°
57	Tmp	125	0.389	13:07:40.45	--:--:--	0		+6000	65°	57°
58	Tmp	125	0.623	13:08:08.53	--:--:--	0		+6000	65°	57°
59	Tmp	128	1.242	13:09:36.27	--:--:--	0		+6000	65°	57°
60	Tmp	132	2.179	13:12:03.88	--:--:--	0		+6000	65°	57°
61	Tmp	134	2.552	13:12:51.60	--:--:--	0		+6000	65°	57°
62	Tmp	134	2.948	13:13:31.20	--:--:--	0		+6000	65°	57°
63	Tmp	139	0.625	13:16:54.95	--:--:--	0		+6000	65°	57°
64	Tmp	140	1.285	13:18:02.18	--:--:--	0		+6000	65°	57°
65	Tmp	145	2.516	13:20:18.46	--:--:--	0		+6000	65°	57°
66	Tmp	145	3.259	13:21:47.62	--:--:--	0		+6000	65°	57°
67	Tmp	145	3.720	13:22:42.94	--:--:--	0		+6000	65°	57°

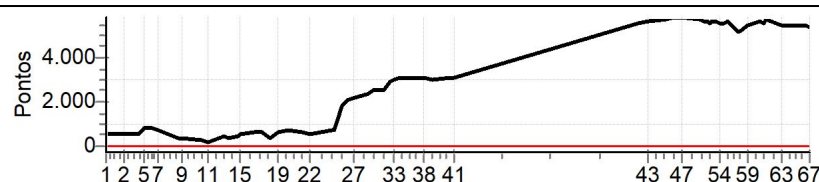
Num	98	Pen	0	PCZ	0	Total PP	145249	Col. Final	57°
-----	----	-----	---	-----	---	----------	--------	------------	-----



JOAO PESSOA - Turismo Light - Mitsubishi MotorSports Nordeste 2019
Performance Individual

PC	Tp	Trc	DistPC	Ideal	Passagem	Pen	Erro	Pontos	NoPC	AtePC
N u m	100	100 / Frederico Torres / Thereza Torres								
		Cat / NL / Largada		LIGHT / 100 / 10:10:00						
		Joao Pessoa				PAJERO TR4 4X4				
PC	Tp	Trc	DistPC	Ideal	Passagem	Pen	Erro	Pontos	NoPC	AtePC
1	Tmp	3	0.586	10:56:08.00	10:56:59.42	0	51.4s	+514	58°	58°
2	Tmp	8	2.160	10:59:59.48	11:00:53.72	0	54.2s	+542	51°	54°
3	Tmp	10	2.834	11:02:40.86	11:03:32.81	0	52.0s	+520	45°	50°
4	Tmp	12	3.093	11:03:12.54	11:04:14.28	0	1m01s	+617	49°	49°
5	Tmp	13	3.621	11:04:14.91	11:05:38.61	0	1m23s	+837	53°	51°
6	Tmp	14	4.368	11:05:47.50	11:07:14.30	0	1m26s	+868	53°	52°
7	Tmp	16	4.731	11:06:58.86	11:08:15.99	0	1m17s	+771	54°	53°
8	Tmp	21	5.802	11:11:30.55	11:12:10.22	0	39.7s	+397	41°	53°
9	Tmp	21	6.037	11:12:01.89	11:12:39.15	0	37.3s	+373	40°	51°
10	Tmp	27	7.741	11:16:32.41	11:16:58.34	0	25.9s	+259	43°	51°
11	Tmp	27	8.248	11:17:48.46	11:18:08.73	0	20.3s	+203	37°	51°
12	Tmp	30	0.303	11:21:05.87	11:21:52.01	0	46.1s	+461	47°	51°
13	Tmp	32	0.746	11:22:00.21	11:22:39.66	0	39.5s	+395	48°	49°
14	Tmp	32	1.945	11:24:00.11	11:24:47.32	0	47.2s	+472	48°	48°
15	Tmp	33	2.144	11:24:34.21	11:25:31.23	0	57.0s	+570	48°	48°
16	Tmp	40	3.597	11:27:16.47	11:28:18.51	0	1m02s	+620	49°	48°
17	Tmp	42	4.189	11:28:54.31	11:30:00.44	0	1m06s	+661	51°	50°
18	Tmp	44	4.637	11:30:40.39	11:31:15.50	0	35.1s	+351	43°	49°
19	Tmp	48	5.370	11:32:20.67	11:33:27.33	0	1m06s	+667	53°	49°
20	Tmp	51	0.419	11:34:28.50	11:35:44.23	0	1m15s	+757	53°	49°
21	Tmp	54	1.212	11:37:24.84	11:38:32.57	0	1m07s	+677	52°	49°
22	Tmp	56	1.775	11:39:11.24	11:40:04.08	0	52.8s	+528	51°	49°
23	Tmp	59	2.375	11:43:49.45	11:45:04.83	0	1m15s	+754	51°	49°
24	Tmp	59	2.494	11:44:09.85	11:45:20.57	0	1m10s	+707	50°	49°
25	Tmp	62	3.036	11:45:58.10	11:49:02.63	0	3m04s	+1845	56°	49°
26	Tmp	63	3.722	11:47:23.12	11:50:56.75	0	3m33s	+2136	58°	50°
27	Tmp	64	4.011	11:48:19.09	11:51:55.67	0	3m36s	+2166	58°	52°
28	Tmp	68	0.611	11:51:19.41	11:55:19.68	0	4m00s	+2403	59°	52°
29	Tmp	70	1.312	11:52:42.03	11:56:54.78	0	4m12s	+2528	59°	52°
30	Tmp	73	1.845	11:53:53.10	11:58:07.26	0	4m14s	+2542	59°	52°
31	Tmp	74	2.268	11:54:41.89	11:58:57.16	0	4m15s	+2553	59°	53°
32	Tmp	76	2.790	11:56:05.76	12:00:57.74	0	4m52s	+2920	59°	53°
33	Tmp	77	3.188	11:56:55.22	12:01:59.23	0	5m04s	+3040	59°	53°
34	Tmp	79	3.817	11:58:10.67	12:03:17.13	0	5m06s	+3065	59°	54°
35	Tmp	81	4.240	11:59:09.67	12:04:17.59	0	5m07s	+3079	59°	54°
36	Tmp	81	4.629	11:59:56.35	12:05:07.12	0	5m10s	+3108	59°	55°
37	Tmp	84	5.155	12:01:13.57	12:06:25.72	0	5m12s	+3122	59°	55°
38	Tmp	87	6.275	12:03:27.47	12:08:34.36	0	5m06s	+3069	57°	56°
39	Tmp	87	7.137	12:04:47.04	12:09:51.39	0	5m04s	+3044	57°	56°
40	Tmp	91	9.047	12:08:33.96	12:13:46.30	0	5m12s	+3123	57°	57°
41	Tmp	93	9.556	12:09:39.70	12:14:53.41	0	5m13s	+3137	57°	57°
42	Tmp	99	0.558	12:48:32.50	12:57:54.13	0	9m21s	+5616	58°	58°
43	Tmp	101	1.706	12:50:29.44	12:59:57.31	0	9m27s	+5679	58°	58°
44	Tmp	102	3.396	12:54:09.58	13:03:47.82	0	9m38s	+5782	59°	58°
45	Tmp	104	4.196	12:55:53.59	13:05:34.88	0	9m41s	[+5813]	59°	58°
46	Tmp	106	4.616	12:56:58.07	13:06:42.85	0	9m44s	[+5848]	59°	58°
47	Tmp	108	4.912	12:57:54.22	13:07:37.43	0	9m43s	[+5832]	59°	58°
48	Tmp	112	6.110	13:01:25.60	13:10:59.89	0	9m34s	+5743	59°	58°
49	Tmp	112	6.555	13:02:32.35	13:11:57.50	0	9m25s	+5652	59°	58°
50	Tmp	113	6.879	13:03:12.88	13:12:34.93	0	9m22s	+5621	58°	58°
51	Tmp	114	7.055	13:03:35.40	13:12:56.72	0	9m21s	+5613	58°	58°
52	Tmp	114	7.198	13:03:54.46	13:13:16.55	0	9m22s	+5621	58°	58°

PC	Tp	Trc	DistPC	Ideal	Passagem	Pen	Erro	Pontos	NoPC	AtePC
53	Tmp	116	7.510	13:04:41.94	13:14:06.66	0	9m24s	+5647	58°	58°
54	Tmp	118	7.950	13:05:44.93	13:15:03.07	0	9m18s	+5581	58°	58°
55	Tmp	120	8.255	13:06:31.27	13:15:50.79	0	9m19s	+5595	58°	58°
56	Tmp	122	8.692	13:07:29.03	13:16:57.49	0	9m28s	+5685	58°	58°
57	Tmp	125	0.389	13:09:40.45	13:18:21.36	0	8m40s	+5209	58°	58°
58	Tmp	125	0.623	13:10:08.53	13:18:53.34	0	8m44s	+5248	58°	58°
59	Tmp	128	1.242	13:11:36.27	13:20:42.13	0	9m05s	+5459	58°	58°
60	Tmp	132	2.179	13:14:03.88	13:23:28.16	0	9m24s	+5643	58°	58°
61	Tmp	134	2.552	13:14:51.60	13:24:12.88	0	9m21s	+5613	58°	58°
62	Tmp	134	2.948	13:15:31.20	13:25:07.02	0	9m35s	+5758	58°	58°
63	Tmp	139	0.625	13:18:54.95	13:28:04.42	0	9m09s	+5495	58°	58°
64	Tmp	140	1.285	13:20:02.18	13:29:11.26	0	9m09s	+5491	58°	58°
65	Tmp	145	2.516	13:22:18.46	13:31:24.98	0	9m06s	+5465	58°	58°
66	Tmp	145	3.259	13:23:47.62	13:32:59.01	0	9m11s	+5514	58°	58°
67	Tmp	145	3.720	13:24:42.94	13:33:45.16	0	9m02s	+5422	58°	58°
Num	100	Pen	0	PCZ	0	Total PP	188553	Col. Final	58°	

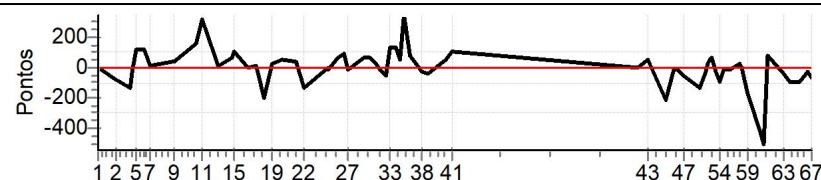


JOAO PESSOA - Turismo Light - Mitsubishi MotorSports Nordeste 2019
Performance Individual

PC	Tp	Trc	DistPC	Ideal	Passagem	Pen	Erro	Pontos	NoPC	AtePC
N u m	101	101 / Alexandre Silva Andrade / Braulio								
		Cat / NL / Largada		LIGHT / 101 / 10:11:00						
		Joao Pessoa				PAJERO TR4 4X4				
PC	Tp	Trc	DistPC	Ideal	Passagem	Pen	Erro	Pontos	NoPC	AtePC
1	Tmp	3	0.586	10:57:08.00	10:57:08.10	0	0.1s	+1	1°	1°
2	Tmp	8	2.160	11:00:59.48	11:00:51.65	0	7.8s	-78	27°	20°
3	Tmp	10	2.834	11:03:40.86	11:03:27.56	0	13.3s	-133	24°	18°
4	Tmp	12	3.093	11:04:12.54	11:04:10.54	0	2.0s	-20	16°	17°
5	Tmp	13	3.621	11:05:14.91	11:05:26.32	0	11.4s	+114	31°	18°
6	Tmp	14	4.368	11:06:47.50	11:06:59.26	0	11.8s	+118	33°	19°
7	Tmp	16	4.731	11:07:58.86	11:08:00.24	0	1.4s	+14	15°	19°
8	Tmp	21	5.802	11:12:30.55	11:12:33.97	0	3.4s	+34	23°	19°
9	Tmp	21	6.037	11:13:01.89	11:13:05.96	0	4.1s	+41	23°	19°
10	Tmp	27	7.741	11:17:32.41	11:17:48.04	0	15.6s	[+156]	38°	20°
11	Tmp	27	8.248	11:18:48.46	11:19:20.45	0	32.0s	[+320]	43°	24°
12	Tmp	30	0.303	11:22:05.87	11:22:07.07	0	1.2s	+12	19°	23°
13	Tmp	32	0.746	11:23:00.21	11:23:03.14	0	2.9s	+29	19°	23°
14	Tmp	32	1.945	11:25:00.11	11:25:06.86	0	6.8s	+68	30°	23°
15	Tmp	33	2.144	11:25:34.21	11:25:45.14	0	10.9s	+109	36°	25°
16	Tmp	40	3.597	11:28:16.47	11:28:16.85	0	0.4s	+4	4°	24°
17	Tmp	42	4.189	11:29:54.31	11:29:56.28	0	2.0s	+20	22°	24°
18	Tmp	44	4.637	11:31:40.39	11:31:21.15	0	19.2s	-192	32°	24°
19	Tmp	48	5.370	11:33:20.67	11:33:22.84	0	2.2s	+22	26°	24°
20	Tmp	51	0.419	11:35:28.50	11:35:33.84	0	5.3s	+53	28°	23°
21	Tmp	54	1.212	11:38:24.84	11:38:28.77	0	3.9s	+39	27°	24°
22	Tmp	56	1.775	11:40:11.24	11:39:58.71	0	12.5s	-125	40°	24°
23	Tmp	59	2.375	11:44:49.45	11:44:50.18	0	0.7s	+7	10°	24°
24	Tmp	59	2.494	11:45:09.85	11:45:09.07	0	0.8s	-8	16°	24°
25	Tmp	62	3.036	11:46:58.10	11:47:04.40	0	6.3s	+63	27°	24°
26	Tmp	63	3.722	11:48:23.12	11:48:32.01	0	8.9s	+89	34°	24°
27	Tmp	64	4.011	11:49:19.09	11:49:18.21	0	0.9s	-9	13°	23°
28	Tmp	68	0.611	11:52:19.41	11:52:25.95	0	6.5s	+65	29°	23°
29	Tmp	70	1.312	11:53:42.03	11:53:48.81	0	6.8s	+68	33°	22°
30	Tmp	73	1.845	11:54:53.10	11:54:55.52	0	2.4s	+24	26°	22°
31	Tmp	74	2.268	11:55:41.89	11:55:40.74	0	1.2s	-12	19°	22°
32	Tmp	76	2.790	11:57:05.76	11:57:00.69	0	5.1s	-51	33°	22°
33	Tmp	77	3.188	11:57:55.22	11:58:08.79	0	13.6s	+136	41°	22°
34	Tmp	79	3.817	11:59:10.67	11:59:23.69	0	13.0s	+130	40°	23°
35	Tmp	81	4.240	12:00:09.67	12:00:15.41	0	5.7s	+57	34°	23°
36	Tmp	81	4.629	12:00:56.35	12:01:30.62	0	34.3s	[+343]	44°	24°
37	Tmp	84	5.155	12:02:13.57	12:02:21.49	0	7.9s	+79	33°	24°
38	Tmp	87	6.275	12:04:27.47	12:04:24.88	0	2.6s	-26	23°	24°
39	Tmp	87	7.137	12:05:47.04	12:05:42.55	0	4.5s	-45	29°	24°
40	Tmp	91	9.047	12:09:33.96	12:09:38.82	0	4.9s	+49	32°	23°
41	Tmp	93	9.556	12:10:39.70	12:10:50.78	0	11.1s	+111	34°	23°
42	Tmp	99	0.558	12:49:32.50	12:49:32.24	0	0.3s	-3	6°	23°
43	Tmp	101	1.706	12:51:29.44	12:51:35.28	0	5.8s	+58	35°	23°
44	Tmp	102	3.396	12:55:09.58	12:54:49.10	0	20.5s	-205	48°	23°
45	Tmp	104	4.196	12:56:53.59	12:56:53.03	0	0.6s	-6	9°	23°
46	Tmp	106	4.616	12:57:58.07	12:57:57.01	0	1.1s	-11	13°	23°
47	Tmp	108	4.912	12:58:54.22	12:58:49.19	0	5.0s	-50	34°	23°
48	Tmp	112	6.110	13:02:25.60	13:02:13.11	0	12.5s	-125	41°	24°
49	Tmp	112	6.555	13:03:32.35	13:03:30.33	0	2.0s	-20	20°	23°
50	Tmp	113	6.879	13:04:12.88	13:04:15.65	0	2.8s	+28	27°	23°
51	Tmp	114	7.055	13:04:35.40	13:04:40.40	0	5.0s	+50	33°	23°
52	Tmp	114	7.198	13:04:54.46	13:05:01.24	0	6.8s	+68	34°	23°

PC	Tp	Trc	DistPC	Ideal	Passagem	Pen	Erro	Pontos	NoPC	AtePC
53	Tmp	116	7.510	13:05:41.94	13:05:39.20	0	2.7s	-27	25°	23°
54	Tmp	118	7.950	13:06:44.93	13:06:35.21	0	9.7s	-97	36°	23°
55	Tmp	120	8.255	13:07:31.27	13:07:30.09	0	1.2s	-12	19°	23°
56	Tmp	122	8.692	13:08:29.03	13:08:27.45	0	1.6s	-16	22°	23°
57	Tmp	125	0.389	13:10:40.45	13:10:42.57	0	2.1s	+21	24°	23°
58	Tmp	125	0.623	13:11:08.53	13:11:08.60	0	0.1s	+1	2°	23°
59	Tmp	128	1.242	13:12:36.27	13:12:19.47	0	16.8s	-168	44°	23°
60	Tmp	132	2.179	13:15:03.88	13:14:23.45	0	40.4s	-404	50°	27°
61	Tmp	134	2.552	13:15:51.60	13:15:01.66	0	49.9s	-499	50°	27°
62	Tmp	134	2.948	13:16:31.20	13:16:39.59	0	8.4s	+84	36°	27°
63	Tmp	139	0.625	13:19:54.95	13:19:51.58	0	3.4s	-34	28°	27°
64	Tmp	140	1.285	13:21:02.18	13:20:52.74	0	9.4s	-94	36°	27°
65	Tmp	145	2.516	13:23:18.46	13:23:09.01	0	9.5s	-95	32°	26°
66	Tmp	145	3.259	13:24:47.62	13:24:45.23	0	2.4s	-24	25°	26°
67	Tmp	145	3.720	13:25:42.94	13:25:36.93	0	6.0s	-60	34°	27°

Num 101 | **Pen** 0 | **PCZ** 0 | **Total PP** 4515 | **Col. Final** 27°

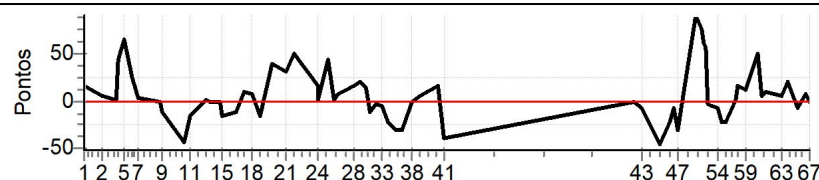


JOAO PESSOA - Turismo Light - Mitsubishi MotorSports Nordeste 2019
Performance Individual

PC	Tp	Trc	DistPC	Ideal	Passagem	Pen	Erro	Pontos	NoPC	AtePC
N u m	102	102 / Gilles Ribeiro / Antonio Marcos								
		Cat / NL / Largada LIGHT / 102 / 10:12:00								
		Campina Grande L200 TRITON HPE								
PC	Tp	Trc	DistPC	Ideal	Passagem	Pen	Erro	Pontos	NoPC	AtePC
1	Tmp	3	0.586	10:58:08.00	10:58:09.64	0	1.6s	+16	16°	16°
2	Tmp	8	2.160	11:01:59.48	11:02:00.00	0	0.5s	+5	6°	7°
3	Tmp	10	2.834	11:04:40.86	11:04:40.97	0	0.1s	+1	1°	3°
4	Tmp	12	3.093	11:05:12.54	11:05:16.79	0	4.3s	+43	23°	9°
5	Tmp	13	3.621	11:06:14.91	11:06:21.33	0	6.4s	[+64]	22°	15°
6	Tmp	14	4.368	11:07:47.50	11:07:50.01	0	2.5s	+25	17°	14°
7	Tmp	16	4.731	11:08:58.86	11:08:59.20	0	0.3s	+3	7°	12°
8	Tmp	21	5.802	11:13:30.55	11:13:30.59	0	0.0s	0	1°	11°
9	Tmp	21	6.037	11:14:01.89	11:14:00.77	0	1.1s	-11	15°	11°
10	Tmp	27	7.741	11:18:32.41	11:18:28.08	0	4.3s	-43	27°	12°
11	Tmp	27	8.248	11:19:48.46	11:19:46.87	0	1.6s	-16	14°	11°
12	Tmp	30	0.303	11:23:05.87	11:23:06.10	0	0.2s	+2	4°	11°
13	Tmp	32	0.746	11:24:00.21	11:24:00.04	0	0.2s	-2	2°	9°
14	Tmp	32	1.945	11:26:00.11	11:25:59.93	0	0.2s	-2	3°	9°
15	Tmp	33	2.144	11:26:34.21	11:26:32.57	0	1.6s	-16	13°	8°
16	Tmp	40	3.597	11:29:16.47	11:29:15.34	0	1.1s	-11	15°	8°
17	Tmp	42	4.189	11:30:54.31	11:30:55.27	0	1.0s	+10	15°	7°
18	Tmp	44	4.637	11:32:40.39	11:32:41.17	0	0.8s	+8	7°	7°
19	Tmp	48	5.370	11:34:20.67	11:34:19.10	0	1.6s	-16	18°	7°
20	Tmp	51	0.419	11:36:28.50	11:36:32.30	0	3.8s	+38	23°	8°
21	Tmp	54	1.212	11:39:24.84	11:39:27.91	0	3.1s	+31	20°	8°
22	Tmp	56	1.775	11:41:11.24	11:41:16.16	0	4.9s	+49	32°	9°
23	Tmp	59	2.375	11:45:49.45	11:45:51.04	0	1.6s	+16	21°	9°
24	Tmp	59	2.494	11:46:09.85	11:46:09.96	0	0.1s	+1	1°	9°
25	Tmp	62	3.036	11:47:58.10	11:48:02.31	0	4.2s	+42	25°	10°
26	Tmp	63	3.722	11:49:23.12	11:49:23.19	0	0.1s	+1	1°	9°
27	Tmp	64	4.011	11:50:19.09	11:50:19.80	0	0.7s	+7	11°	9°
28	Tmp	68	0.611	11:53:19.41	11:53:21.04	0	1.6s	+16	16°	10°
29	Tmp	70	1.312	11:54:42.03	11:54:44.03	0	2.0s	+20	19°	11°
30	Tmp	73	1.845	11:55:53.10	11:55:54.36	0	1.3s	+13	18°	10°
31	Tmp	74	2.268	11:56:41.89	11:56:40.82	0	1.1s	-11	18°	10°
32	Tmp	76	2.790	11:58:05.76	11:58:05.46	0	0.3s	-3	5°	10°
33	Tmp	77	3.188	11:58:55.22	11:58:54.65	0	0.6s	-6	4°	9°
34	Tmp	79	3.817	12:00:10.67	12:00:08.61	0	2.1s	-21	18°	9°
35	Tmp	81	4.240	12:01:09.67	12:01:07.06	0	2.6s	-26	23°	9°
36	Tmp	81	4.629	12:01:56.35	12:01:53.29	0	3.1s	-31	21°	9°
37	Tmp	84	5.155	12:03:13.57	12:03:10.44	0	3.1s	-31	20°	9°
38	Tmp	87	6.275	12:05:27.47	12:05:27.41	0	0.1s	-1	2°	9°
39	Tmp	87	7.137	12:06:47.04	12:06:47.55	0	0.5s	+5	7°	8°
40	Tmp	91	9.047	12:10:33.96	12:10:35.48	0	1.5s	+15	20°	8°
41	Tmp	93	9.556	12:11:39.70	12:11:35.95	0	3.8s	-38	21°	8°
42	Tmp	99	0.558	12:50:32.50	12:50:32.26	0	0.2s	-2	3°	8°
43	Tmp	101	1.706	12:52:29.44	12:52:28.76	0	0.7s	-7	13°	8°
44	Tmp	102	3.396	12:56:09.58	12:56:05.04	0	4.5s	-45	23°	8°
45	Tmp	104	4.196	12:57:53.59	12:57:51.43	0	2.2s	-22	19°	8°
46	Tmp	106	4.616	12:58:58.07	12:58:57.41	0	0.7s	-7	11°	8°
47	Tmp	108	4.912	12:59:54.22	12:59:51.11	0	3.1s	-31	26°	9°
48	Tmp	112	6.110	13:03:25.60	13:03:34.50	0	8.9s	[+89]	35°	9°
49	Tmp	112	6.555	13:04:32.35	13:04:39.74	0	7.4s	[+74]	37°	10°
50	Tmp	113	6.879	13:05:12.88	13:05:18.90	0	6.0s	+60	34°	11°
51	Tmp	114	7.055	13:05:35.40	13:05:40.93	0	5.5s	+55	34°	12°
52	Tmp	114	7.198	13:05:54.46	13:05:54.20	0	0.3s	-3	8°	11°

PC	Tp	Trc	DistPC	Ideal	Passagem	Pen	Erro	Pontos	NoPC	AtePC
53	Tmp	116	7.510	13:06:41.94	13:06:41.37	0	0.6s	-6	8°	11°
54	Tmp	118	7.950	13:07:44.93	13:07:44.27	0	0.7s	-7	14°	11°
55	Tmp	120	8.255	13:08:31.27	13:08:29.22	0	2.1s	-21	23°	11°
56	Tmp	122	8.692	13:09:29.03	13:09:26.78	0	2.3s	-23	24°	11°
57	Tmp	125	0.389	13:11:40.45	13:11:40.68	0	0.2s	+2	4°	11°
58	Tmp	125	0.623	13:12:08.53	13:12:10.01	0	1.5s	+15	15°	11°
59	Tmp	128	1.242	13:13:36.27	13:13:37.51	0	1.2s	+12	11°	11°
60	Tmp	132	2.179	13:16:03.88	13:16:08.73	0	4.9s	+49	27°	11°
61	Tmp	134	2.552	13:16:51.60	13:16:52.11	0	0.5s	+5	6°	11°
62	Tmp	134	2.948	13:17:31.20	13:17:32.17	0	1.0s	+10	15°	11°
63	Tmp	139	0.625	13:20:54.95	13:20:55.54	0	0.6s	+6	8°	11°
64	Tmp	140	1.285	13:22:02.18	13:22:04.10	0	1.9s	+19	24°	12°
65	Tmp	145	2.516	13:24:18.46	13:24:17.71	0	0.8s	-8	6°	12°
66	Tmp	145	3.259	13:25:47.62	13:25:48.42	0	0.8s	+8	8°	11°
67	Tmp	145	3.720	13:26:42.94	13:26:42.96	0	0.0s	0	1°	11°

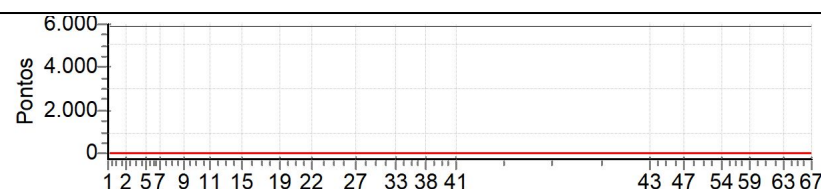
Num 102 Pen 0 PCZ 2 Total PP 1075 Col. Final 11°



JOAO PESSOA - Turismo Light - Mitsubishi MotorSports Nordeste 2019
Performance Individual

PC	Tp	Trc	DistPC	Ideal	Passagem	Pen	Erro	Pontos	NoPC	AtePC
N u m	103	103 / Jairo Siqueira da Rocha / Antonia Siqueira								
		Cat / NL / Largada		LIGHT / 103 / 10:13:00						
		Fortaleza				L200 TRITON HPE				
PC	Tp	Trc	DistPC	Ideal	Passagem	Pen	Erro	Pontos	NoPC	AtePC
1	Tmp	3	0.586	10:59:08.00	11:20:36.92	0	21m28s	+6000	66°	66°
2	Tmp	8	2.160	11:02:59.48	11:24:16.99	0	21m17s	+6000	66°	66°
3	Tmp	10	2.834	11:05:40.86	11:26:58.88	0	21m18s	+6000	66°	66°
4	Tmp	12	3.093	11:06:12.54	11:27:35.22	0	21m22s	+6000	66°	66°
5	Tmp	13	3.621	11:07:14.91	11:28:43.69	0	21m28s	+6000	66°	66°
6	Tmp	14	4.368	11:08:47.50	11:30:24.79	0	21m37s	+6000	66°	66°
7	Tmp	16	4.731	11:09:58.86	11:31:26.26	0	21m27s	+6000	66°	66°
8	Tmp	21	5.802	11:14:30.55	11:34:53.17	0	20m22s	+6000	66°	66°
9	Tmp	21	6.037	11:15:01.89	11:35:21.03	0	20m19s	+6000	66°	66°
10	Tmp	27	7.741	11:19:32.41	11:40:31.56	0	20m59s	+6000	66°	66°
11	Tmp	27	8.248	11:20:48.46	11:41:43.88	0	20m55s	+6000	66°	66°
12	Tmp	30	0.303	11:24:05.87	11:44:15.93	0	20m10s	+6000	66°	66°
13	Tmp	32	0.746	11:25:00.21	11:45:20.81	0	20m20s	+6000	66°	66°
14	Tmp	32	1.945	11:27:00.11	11:47:59.04	0	20m58s	+6000	66°	66°
15	Tmp	33	2.144	11:27:34.21	11:48:31.69	0	20m57s	+6000	66°	66°
16	Tmp	40	3.597	11:30:16.47	11:51:21.01	0	21m04s	+6000	66°	66°
17	Tmp	42	4.189	11:31:54.31	11:52:56.88	0	21m02s	+6000	66°	66°
18	Tmp	44	4.637	11:33:40.39	11:54:04.48	0	20m24s	+6000	66°	66°
19	Tmp	48	5.370	11:35:20.67	11:55:49.39	0	20m28s	+6000	66°	66°
20	Tmp	51	0.419	11:37:28.50	11:57:38.83	0	20m10s	+6000	66°	66°
21	Tmp	54	1.212	11:40:24.84	12:00:35.05	0	20m10s	+6000	66°	66°
22	Tmp	56	1.775	11:42:11.24	12:02:12.27	0	20m01s	+6000	66°	66°
23	Tmp	59	2.375	11:46:49.45	12:06:56.57	0	20m07s	+6000	66°	66°
24	Tmp	59	2.494	11:47:09.85	12:07:16.95	0	20m07s	+6000	66°	66°
25	Tmp	62	3.036	11:48:58.10	12:09:14.44	0	20m16s	+6000	65°	66°
26	Tmp	63	3.722	11:50:23.12	12:10:57.75	0	20m34s	+6000	65°	66°
27	Tmp	64	4.011	11:51:19.09	12:11:57.95	0	20m38s	+6000	65°	66°
28	Tmp	68	0.611	11:54:19.41	12:14:37.88	0	20m18s	+6000	65°	66°
29	Tmp	70	1.312	11:55:42.03	12:16:05.80	0	20m23s	+6000	65°	66°
30	Tmp	73	1.845	11:56:53.10	12:17:28.17	0	20m35s	+6000	65°	66°
31	Tmp	74	2.268	11:57:41.89	12:18:14.90	0	20m33s	+6000	65°	66°
32	Tmp	76	2.790	11:59:05.76	12:19:44.94	0	20m39s	+6000	65°	66°
33	Tmp	77	3.188	11:59:55.22	12:21:01.27	0	21m06s	+6000	65°	66°
34	Tmp	79	3.817	12:01:10.67	12:22:27.91	0	21m17s	+6000	65°	66°
35	Tmp	81	4.240	12:02:09.67	12:23:33.90	0	21m24s	+6000	65°	66°
36	Tmp	81	4.629	12:02:56.35	12:24:31.85	0	21m35s	+6000	65°	66°
37	Tmp	84	5.155	12:04:13.57	12:25:58.74	0	21m45s	+6000	65°	66°
38	Tmp	87	6.275	12:06:27.47	12:28:20.69	0	21m53s	+6000	65°	66°
39	Tmp	87	7.137	12:07:47.04	12:29:42.98	0	21m55s	+6000	65°	66°
40	Tmp	91	9.047	12:11:33.96	12:33:36.85	0	22m02s	+6000	65°	66°
41	Tmp	93	9.556	12:12:39.70	12:34:41.53	0	22m01s	+6000	65°	66°
42	Tmp	99	0.558	12:51:32.50	13:05:35.53	0	14m03s	+6000	65°	66°
43	Tmp	101	1.706	12:53:29.44	13:07:52.98	0	14m23s	+6000	65°	66°
44	Tmp	102	3.396	12:57:09.58	13:11:56.87	0	14m47s	+6000	65°	66°
45	Tmp	104	4.196	12:58:53.59	13:13:54.46	0	15m00s	+6000	65°	66°
46	Tmp	106	4.616	12:59:58.07	13:15:01.33	0	15m03s	+6000	65°	66°
47	Tmp	108	4.912	13:00:54.22	13:16:07.45	0	15m13s	+6000	65°	66°
48	Tmp	112	6.110	13:04:25.60	13:19:57.32	0	15m31s	+6000	65°	66°
49	Tmp	112	6.555	13:05:32.35	13:20:55.74	0	15m23s	+6000	65°	66°
50	Tmp	113	6.879	13:06:12.88	13:21:45.91	0	15m33s	+6000	64°	66°
51	Tmp	114	7.055	13:06:35.40	13:22:13.34	0	15m37s	+6000	64°	66°
52	Tmp	114	7.198	13:06:54.46	13:22:35.20	0	15m40s	+6000	64°	66°

PC	Tp	Trc	DistPC	Ideal	Passagem	Pen	Erro	Pontos	NoPC	AtePC
53	Tmp	116	7.510	13:07:41.94	13:23:26.06	0	15m44s	+6000	64°	66°
54	Tmp	118	7.950	13:08:44.93	--:--:--	0		+6000	64°	66°
55	Tmp	120	8.255	13:09:31.27	--:--:--	0		+6000	64°	66°
56	Tmp	122	8.692	13:10:29.03	--:--:--	0		+6000	64°	66°
57	Tmp	125	0.389	13:12:40.45	13:28:38.43	0	15m58s	+6000	64°	66°
58	Tmp	125	0.623	13:13:08.53	13:29:13.01	0	16m04s	+6000	64°	66°
59	Tmp	128	1.242	13:14:36.27	13:30:58.47	0	16m22s	+6000	64°	66°
60	Tmp	132	2.179	13:17:03.88	13:33:29.38	0	16m25s	+6000	64°	66°
61	Tmp	134	2.552	13:17:51.60	13:34:19.82	0	16m28s	+6000	64°	66°
62	Tmp	134	2.948	13:18:31.20	13:35:11.65	0	16m40s	+6000	64°	66°
63	Tmp	139	0.625	13:21:54.95	13:38:07.35	0	16m12s	+6000	64°	66°
64	Tmp	140	1.285	13:23:02.18	13:39:15.52	0	16m13s	+6000	64°	66°
65	Tmp	145	2.516	13:25:18.46	13:41:41.84	0	16m23s	+6000	64°	66°
66	Tmp	145	3.259	13:26:47.62	13:44:21.92	0	17m34s	+6000	64°	66°
67	Tmp	145	3.720	13:27:42.94	13:45:15.06	0	17m32s	+6000	64°	66°
Num	103	Pen	0	PCZ	0	Total PP	402000	Col. Final	NC	

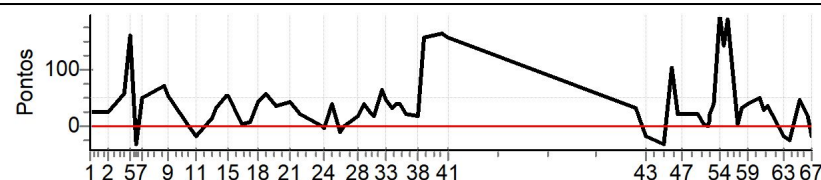


JOAO PESSOA - Turismo Light - Mitsubishi MotorSports Nordeste 2019
Performance Individual

PC	Tp	Trc	DistPC	Ideal	Passagem	Pen	Erro	Pontos	NoPC	AtePC
N u m	104	104 / Diego Alexandre / W Pedro de Souza								
		Cat / NL / Largada		LIGHT / 104 / 10:14:00						
		Campina Grande				L200 TRITON HPE				
PC	Tp	Trc	DistPC	Ideal	Passagem	Pen	Erro	Pontos	NoPC	AtePC
1	Tmp	3	0.586	11:00:08.00	11:00:10.57	0	2.6s	+26	25 °	25 °
2	Tmp	8	2.160	11:03:59.48	11:04:01.92	0	2.4s	+24	14 °	15 °
3	Tmp	10	2.834	11:06:40.86	11:06:46.45	0	5.6s	+56	21 °	16 °
4	Tmp	12	3.093	11:07:12.54	11:07:18.37	0	5.8s	+58	29 °	16 °
5	Tmp	13	3.621	11:08:14.91	11:08:31.08	0	16.2s	+162	37 °	16 °
6	Tmp	14	4.368	11:09:47.50	11:09:44.33	0	3.2s	-32	19 °	16 °
7	Tmp	16	4.731	11:10:58.86	11:11:03.86	0	5.0s	+50	28 °	17 °
8	Tmp	21	5.802	11:15:30.55	11:15:37.85	0	7.3s	+73	28 °	18 °
9	Tmp	21	6.037	11:16:01.89	11:16:07.22	0	5.3s	+53	29 °	18 °
10	Tmp	27	7.741	11:20:32.41	11:20:32.18	0	0.2s	-2	2 °	17 °
11	Tmp	27	8.248	11:21:48.46	11:21:46.68	0	1.8s	-18	15 °	17 °
12	Tmp	30	0.303	11:25:05.87	11:25:07.33	0	1.5s	+15	24 °	16 °
13	Tmp	32	0.746	11:26:00.21	11:26:03.27	0	3.1s	+31	22 °	16 °
14	Tmp	32	1.945	11:28:00.11	11:28:05.43	0	5.3s	+53	27 °	16 °
15	Tmp	33	2.144	11:28:34.21	11:28:39.51	0	5.3s	+53	28 °	16 °
16	Tmp	40	3.597	11:31:16.47	11:31:17.01	0	0.5s	+5	7 °	16 °
17	Tmp	42	4.189	11:32:54.31	11:32:54.92	0	0.6s	+6	10 °	16 °
18	Tmp	44	4.637	11:34:40.39	11:34:44.86	0	4.5s	+45	21 °	16 °
19	Tmp	48	5.370	11:36:20.67	11:36:26.56	0	5.9s	+59	35 °	16 °
20	Tmp	51	0.419	11:38:28.50	11:38:32.24	0	3.7s	+37	21 °	16 °
21	Tmp	54	1.212	11:41:24.84	11:41:29.00	0	4.2s	+42	28 °	16 °
22	Tmp	56	1.775	11:43:11.24	11:43:13.34	0	2.1s	+21	20 °	16 °
23	Tmp	59	2.375	11:47:49.45	11:47:49.48	0	0.0s	0	1 °	16 °
24	Tmp	59	2.494	11:48:09.85	11:48:09.45	0	0.4s	-4	6 °	16 °
25	Tmp	62	3.036	11:49:58.10	11:50:02.15	0	4.1s	+41	24 °	16 °
26	Tmp	63	3.722	11:51:23.12	11:51:21.99	0	1.1s	-11	8 °	15 °
27	Tmp	64	4.011	11:52:19.09	11:52:19.01	0	0.1s	-1	4 °	15 °
28	Tmp	68	0.611	11:55:19.41	11:55:21.29	0	1.9s	+19	20 °	15 °
29	Tmp	70	1.312	11:56:42.03	11:56:46.01	0	4.0s	+40	27 °	15 °
30	Tmp	73	1.845	11:57:53.10	11:57:55.49	0	2.4s	+24	25 °	15 °
31	Tmp	74	2.268	11:58:41.89	11:58:43.59	0	1.7s	+17	23 °	15 °
32	Tmp	76	2.790	12:00:05.76	12:00:12.37	0	6.6s	+66	35 °	15 °
33	Tmp	77	3.188	12:00:55.22	12:00:59.98	0	4.8s	+48	27 °	15 °
34	Tmp	79	3.817	12:02:10.67	12:02:14.06	0	3.4s	+34	26 °	15 °
35	Tmp	81	4.240	12:03:09.67	12:03:13.77	0	4.1s	+41	31 °	16 °
36	Tmp	81	4.629	12:03:56.35	12:04:00.33	0	4.0s	+40	28 °	16 °
37	Tmp	84	5.155	12:05:13.57	12:05:15.80	0	2.2s	+22	15 °	16 °
38	Tmp	87	6.275	12:07:27.47	12:07:29.38	0	1.9s	+19	17 °	16 °
39	Tmp	87	7.137	12:08:47.04	12:09:02.75	0	15.7s	+157	37 °	16 °
40	Tmp	91	9.047	12:12:33.96	12:12:50.45	0	16.5s	[+165]	40 °	19 °
41	Tmp	93	9.556	12:13:39.70	12:13:55.47	0	15.8s	+158	39 °	19 °
42	Tmp	99	0.558	12:52:32.50	12:52:35.56	0	3.1s	+31	26 °	19 °
43	Tmp	101	1.706	12:54:29.44	12:54:27.51	0	1.9s	-19	24 °	19 °
44	Tmp	102	3.396	12:58:09.58	12:58:06.49	0	3.1s	-31	17 °	19 °
45	Tmp	104	4.196	12:59:53.59	13:00:04.23	0	10.6s	+106	41 °	19 °
46	Tmp	106	4.616	13:00:58.07	13:01:00.33	0	2.3s	+23	25 °	19 °
47	Tmp	108	4.912	13:01:54.22	13:01:56.47	0	2.3s	+23	21 °	19 °
48	Tmp	112	6.110	13:05:25.60	13:05:27.81	0	2.2s	+22	20 °	19 °
49	Tmp	112	6.555	13:06:32.35	13:06:32.66	0	0.3s	+3	9 °	19 °
50	Tmp	113	6.879	13:07:12.88	13:07:13.08	0	0.2s	+2	6 °	19 °
51	Tmp	114	7.055	13:07:35.40	13:07:36.58	0	1.2s	+12	22 °	19 °
52	Tmp	114	7.198	13:07:54.46	13:07:56.51	0	2.1s	+21	28 °	19 °

PC	Tp	Trc	DistPC	Ideal	Passagem	Pen	Erro	Pontos	NoPC	AtePC
53	Tmp	116	7.510	13:08:41.94	13:08:45.90	0	4.0s	+40	31 °	19 °
54	Tmp	118	7.950	13:09:44.93	13:10:04.73	0	19.8s	[+198]	40 °	20 °
55	Tmp	120	8.255	13:10:31.27	13:10:45.63	0	14.4s	+144	40 °	21 °
56	Tmp	122	8.692	13:11:29.03	13:11:48.21	0	19.2s	[+192]	42 °	21 °
57	Tmp	125	0.389	13:13:40.45	13:13:40.73	0	0.3s	+3	10 °	21 °
58	Tmp	125	0.623	13:14:08.53	13:14:11.85	0	3.3s	+33	26 °	21 °
59	Tmp	128	1.242	13:15:36.27	13:15:40.30	0	4.0s	+40	28 °	21 °
60	Tmp	132	2.179	13:18:03.88	13:18:09.07	0	5.2s	+52	28 °	21 °
61	Tmp	134	2.552	13:18:51.60	13:18:54.52	0	2.9s	+29	25 °	20 °
62	Tmp	134	2.948	13:19:31.20	13:19:34.90	0	3.7s	+37	29 °	20 °
63	Tmp	139	0.625	13:22:54.95	13:22:53.02	0	1.9s	-19	21 °	20 °
64	Tmp	140	1.285	13:24:02.18	13:23:59.79	0	2.4s	-24	25 °	20 °
65	Tmp	145	2.516	13:26:18.46	13:26:23.05	0	4.6s	+46	26 °	20 °
66	Tmp	145	3.259	13:27:47.62	13:27:49.51	0	1.9s	+19	20 °	20 °
67	Tmp	145	3.720	13:28:42.94	13:28:41.31	0	1.6s	-16	19 °	20 °

Num	104	Pen	0	PCZ	1	Total PP	2458	Col. Final	20°
-----	-----	-----	---	-----	---	----------	------	------------	-----

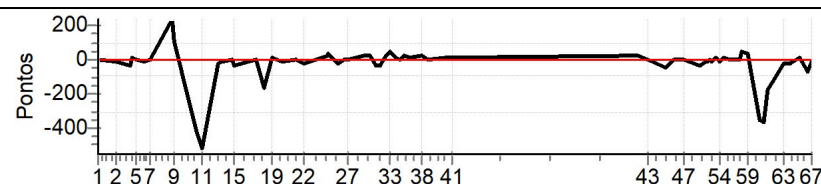


JOAO PESSOA - Turismo Light - Mitsubishi MotorSports Nordeste 2019
Performance Individual

PC	Tp	Trc	DistPC	Ideal	Passagem	Pen	Erro	Pontos	NoPC	AtePC
N u m	105	105 / Marcio Macedo / Tereza Macedo								
		Cat / NL / Largada		LIGHT / 105 / 10:15:00						
		Recife		L200 TRITON SAVANA						
PC	Tp	Trc	DistPC	Ideal	Passagem	Pen	Erro	Pontos	NoPC	AtePC
1	Tmp	3	0.586	11:01:08.00	11:01:08.63	0	0.6s	+6	7°	7°
2	Tmp	8	2.160	11:04:59.48	11:04:59.02	0	0.5s	-5	5°	4°
3	Tmp	10	2.834	11:07:40.86	11:07:37.79	0	3.1s	-31	18°	8°
4	Tmp	12	3.093	11:08:12.54	11:08:13.72	0	1.2s	+12	12°	7°
5	Tmp	13	3.621	11:09:14.91	11:09:14.71	0	0.2s	-2	3°	3°
6	Tmp	14	4.368	11:10:47.50	11:10:46.80	0	0.7s	-7	5°	3°
7	Tmp	16	4.731	11:11:58.86	11:11:58.70	0	0.2s	-2	4°	2°
8	Tmp	21	5.802	11:16:30.55	11:16:54.59	0	24.0s	[+240]	38°	15°
9	Tmp	21	6.037	11:17:01.89	11:17:12.38	0	10.5s	[+105]	31°	15°
10	Tmp	27	7.741	11:21:32.41	11:20:51.00	0	41.4s	-414	48°	22°
11	Tmp	27	8.248	11:22:48.46	11:21:56.14	0	52.3s	-523	48°	27°
12	Tmp	30	0.303	11:26:05.87	11:26:04.19	0	1.7s	-17	25°	26°
13	Tmp	32	0.746	11:27:00.21	11:26:59.19	0	1.0s	-10	9°	26°
14	Tmp	32	1.945	11:29:00.11	11:29:00.20	0	0.1s	+1	1°	26°
15	Tmp	33	2.144	11:29:34.21	11:29:30.25	0	4.0s	-40	23°	26°
16	Tmp	40	3.597	11:32:16.47	11:32:15.59	0	0.9s	-9	13°	26°
17	Tmp	42	4.189	11:33:54.31	11:33:55.05	0	0.7s	+7	12°	25°
18	Tmp	44	4.637	11:35:40.39	11:35:24.41	0	16.0s	-160	31°	26°
19	Tmp	48	5.370	11:37:20.67	11:37:21.58	0	0.9s	+9	9°	26°
20	Tmp	51	0.419	11:39:28.50	11:39:27.92	0	0.6s	-6	4°	25°
21	Tmp	54	1.212	11:42:24.84	11:42:25.27	0	0.4s	+4	5°	25°
22	Tmp	56	1.775	11:44:11.24	11:44:08.54	0	2.7s	-27	24°	25°
23	Tmp	59	2.375	11:48:49.45	11:48:51.93	0	2.5s	+25	25°	25°
24	Tmp	59	2.494	11:49:09.85	11:49:14.14	0	4.3s	+43	36°	25°
25	Tmp	62	3.036	11:50:58.10	11:50:55.78	0	2.3s	-23	18°	25°
26	Tmp	63	3.722	11:52:23.12	11:52:23.69	0	0.6s	+6	6°	23°
27	Tmp	64	4.011	11:53:19.09	11:53:19.06	0	0.0s	0	3°	22°
28	Tmp	68	0.611	11:56:19.41	11:56:22.43	0	3.0s	+30	21°	21°
29	Tmp	70	1.312	11:57:42.03	11:57:44.86	0	2.8s	+28	22°	21°
30	Tmp	73	1.845	11:58:53.10	11:58:49.38	0	3.7s	-37	30°	21°
31	Tmp	74	2.268	11:59:41.89	11:59:38.17	0	3.7s	-37	34°	21°
32	Tmp	76	2.790	12:01:05.76	12:01:08.53	0	2.8s	+28	26°	21°
33	Tmp	77	3.188	12:01:55.22	12:02:00.63	0	5.4s	[+54]	28°	21°
34	Tmp	79	3.817	12:03:10.67	12:03:11.46	0	0.8s	+8	7°	21°
35	Tmp	81	4.240	12:04:09.67	12:04:09.66	0	0.0s	0	1°	21°
36	Tmp	81	4.629	12:04:56.35	12:04:58.45	0	2.1s	+21	16°	21°
37	Tmp	84	5.155	12:06:13.57	12:06:14.80	0	1.2s	+12	9°	21°
38	Tmp	87	6.275	12:08:27.47	12:08:29.75	0	2.3s	+23	21°	21°
39	Tmp	87	7.137	12:09:47.04	12:09:47.66	0	0.6s	+6	8°	20°
40	Tmp	91	9.047	12:13:33.96	12:13:34.85	0	0.9s	+9	15°	20°
41	Tmp	93	9.556	12:14:39.70	12:14:41.60	0	1.9s	+19	14°	20°
42	Tmp	99	0.558	12:53:32.50	12:53:34.58	0	2.1s	+21	20°	20°
43	Tmp	101	1.706	12:55:29.44	12:55:29.49	0	0.1s	+1	3°	20°
44	Tmp	102	3.396	12:59:09.58	12:59:04.92	0	4.7s	-47	24°	20°
45	Tmp	104	4.196	13:00:53.59	13:00:53.57	0	0.0s	0	1°	20°
46	Tmp	106	4.616	13:01:58.07	13:01:58.20	0	0.1s	+1	1°	20°
47	Tmp	108	4.912	13:02:54.22	13:02:54.57	0	0.4s	+4	8°	20°
48	Tmp	112	6.110	13:06:25.60	13:06:22.14	0	3.5s	-35	25°	20°
49	Tmp	112	6.555	13:07:32.35	13:07:31.73	0	0.6s	-6	11°	20°
50	Tmp	113	6.879	13:08:12.88	13:08:11.55	0	1.3s	-13	18°	20°
51	Tmp	114	7.055	13:08:35.40	13:08:35.54	0	0.1s	+1	5°	20°
52	Tmp	114	7.198	13:08:54.46	13:08:53.62	0	0.8s	-8	15°	20°

PC	Tp	Trc	DistPC	Ideal	Passagem	Pen	Erro	Pontos	NoPC	AtePC
53	Tmp	116	7.510	13:09:41.94	13:09:43.24	0	1.3s	+13	17°	20°
54	Tmp	118	7.950	13:10:44.93	13:10:43.68	0	1.3s	-13	16°	19°
55	Tmp	120	8.255	13:11:31.27	13:11:32.29	0	1.0s	+10	18°	19°
56	Tmp	122	8.692	13:12:29.03	13:12:28.78	0	0.3s	-3	4°	19°
57	Tmp	125	0.389	13:14:40.45	13:14:40.47	0	0.0s	0	1°	19°
58	Tmp	125	0.623	13:15:08.53	13:15:12.89	0	4.4s	+44	27°	19°
59	Tmp	128	1.242	13:16:36.27	13:16:40.31	0	4.0s	+40	27°	19°
60	Tmp	132	2.179	13:19:03.88	13:18:28.77	0	35.1s	-351	47°	20°
61	Tmp	134	2.552	13:19:51.60	13:19:15.35	0	36.3s	-363	49°	21°
62	Tmp	134	2.948	13:20:31.20	13:20:13.37	0	17.8s	-178	45°	21°
63	Tmp	139	0.625	13:23:54.95	13:23:52.86	0	2.1s	-21	22°	22°
64	Tmp	140	1.285	13:25:02.18	13:25:00.24	0	1.9s	-19	23°	21°
65	Tmp	145	2.516	13:27:18.46	13:27:19.31	0	0.9s	+9	8°	21°
66	Tmp	145	3.259	13:28:47.62	13:28:41.13	0	6.5s	-65	32°	21°
67	Tmp	145	3.720	13:29:42.94	13:29:41.88	0	1.1s	-11	13°	21°

Num 105 Pen 0 PCZ 4 Total PP 2924 Col. Final 21°

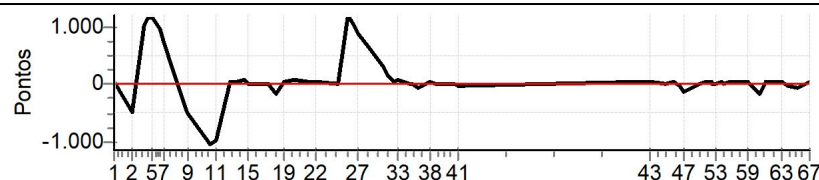


JOAO PESSOA - Turismo Light - Mitsubishi MotorSports Nordeste 2019
Performance Individual

PC	Tp	Trc	DistPC	Ideal	Passagem	Pen	Erro	Pontos	NoPC	AtePC
N u m	106	106 / Bruno Albuquerque da Nobrega / Thaisa								
		Cat / NL / Largada		LIGHT / 106 / 10:16:00						
		Joao Pessoa				PAJERO DAKAR 4X4				
PC	Tp	Trc	DistPC	Ideal	Passagem	Pen	Erro	Pontos	NoPC	AtePC
1	Tmp	3	0.586	11:02:08.00	11:02:14.54	0	6.5s	+65	32°	32°
2	Tmp	8	2.160	11:05:59.48	11:05:13.19	0	46.3s	-463	48°	44°
3	Tmp	10	2.834	11:08:40.86	11:10:25.74	0	1m44s	+1049	58°	51°
4	Tmp	12	3.093	11:09:12.54	11:11:11.03	0	1m58s	[+1185]	57°	55°
5	Tmp	13	3.621	11:10:14.91	11:12:14.53	0	1m59s	[+1196]	55°	55°
6	Tmp	14	4.368	11:11:47.50	11:13:26.16	0	1m38s	+987	54°	55°
7	Tmp	16	4.731	11:12:58.86	11:14:09.57	0	1m10s	+707	51°	55°
8	Tmp	21	5.802	11:17:30.55	11:16:47.36	0	43.2s	-432	42°	54°
9	Tmp	21	6.037	11:18:01.89	11:17:08.93	0	53.0s	-530	45°	53°
10	Tmp	27	7.741	11:22:32.41	11:20:47.98	0	1m44s	-1044	52°	53°
11	Tmp	27	8.248	11:23:48.46	11:22:10.19	0	1m38s	-983	52°	52°
12	Tmp	30	0.303	11:27:05.87	11:27:12.69	0	6.8s	+68	32°	52°
13	Tmp	32	0.746	11:28:00.21	11:28:06.14	0	5.9s	+59	30°	52°
14	Tmp	32	1.945	11:30:00.11	11:30:08.78	0	8.7s	+87	32°	50°
15	Tmp	33	2.144	11:30:34.21	11:30:36.98	0	2.8s	+28	17°	50°
16	Tmp	40	3.597	11:33:16.47	11:33:17.35	0	0.9s	+9	12°	50°
17	Tmp	42	4.189	11:34:54.31	11:34:56.61	0	2.3s	+23	26°	48°
18	Tmp	44	4.637	11:36:40.39	11:36:24.92	0	15.5s	-155	30°	47°
19	Tmp	48	5.370	11:38:20.67	11:38:25.96	0	5.3s	+53	34°	47°
20	Tmp	51	0.419	11:40:28.50	11:40:36.69	0	8.2s	+82	35°	46°
21	Tmp	54	1.212	11:43:24.84	11:43:29.65	0	4.8s	+48	29°	46°
22	Tmp	56	1.775	11:45:11.24	11:45:16.57	0	5.3s	+53	33°	46°
23	Tmp	59	2.375	11:49:49.45	11:49:52.57	0	3.1s	+31	31°	46°
24	Tmp	59	2.494	11:50:09.85	11:50:10.38	0	0.5s	+5	10°	45°
25	Tmp	62	3.036	11:51:58.10	11:53:59.92	0	2m01s	[+1218]	52°	45°
26	Tmp	63	3.722	11:53:23.12	11:55:07.84	0	1m44s	+1047	52°	45°
27	Tmp	64	4.011	11:54:19.09	11:55:50.83	0	1m31s	+917	51°	45°
28	Tmp	68	0.611	11:57:19.41	11:58:18.70	0	59.3s	+593	50°	45°
29	Tmp	70	1.312	11:58:42.03	11:59:24.50	0	42.5s	+425	47°	46°
30	Tmp	73	1.845	11:59:53.10	12:00:22.43	0	29.3s	+293	43°	45°
31	Tmp	74	2.268	12:00:41.89	12:00:58.99	0	17.1s	+171	42°	45°
32	Tmp	76	2.790	12:02:05.76	12:02:09.56	0	3.8s	+38	30°	44°
33	Tmp	77	3.188	12:02:55.22	12:03:03.28	0	8.1s	+81	33°	44°
34	Tmp	79	3.817	12:04:10.67	12:04:16.43	0	5.8s	+58	38°	44°
35	Tmp	81	4.240	12:05:09.67	12:05:11.55	0	1.9s	+19	20°	43°
36	Tmp	81	4.629	12:05:56.35	12:05:59.57	0	3.2s	+32	22°	43°
37	Tmp	84	5.155	12:07:13.57	12:07:08.14	0	5.4s	-54	28°	43°
38	Tmp	87	6.275	12:09:27.47	12:09:32.23	0	4.8s	+48	29°	42°
39	Tmp	87	7.137	12:10:47.04	12:10:48.61	0	1.6s	+16	17°	42°
40	Tmp	91	9.047	12:14:33.96	12:14:34.22	0	0.3s	+3	6°	41°
41	Tmp	93	9.556	12:15:39.70	12:15:38.47	0	1.2s	-12	9°	40°
42	Tmp	99	0.558	12:54:32.50	12:54:38.52	0	6.0s	+60	35°	40°
43	Tmp	101	1.706	12:56:29.44	12:56:33.94	0	4.5s	+45	33°	40°
44	Tmp	102	3.396	13:00:09.58	13:00:11.00	0	1.4s	+14	10°	40°
45	Tmp	104	4.196	13:01:53.59	13:01:59.24	0	5.7s	+57	34°	40°
46	Tmp	106	4.616	13:02:58.07	13:02:56.39	0	1.7s	-17	18°	40°
47	Tmp	108	4.912	13:03:54.22	13:03:40.73	0	13.5s	-135	40°	40°
48	Tmp	112	6.110	13:07:25.60	13:07:25.53	0	0.1s	-1	2°	39°
49	Tmp	112	6.555	13:08:32.35	13:08:35.79	0	3.4s	+34	27°	39°
50	Tmp	113	6.879	13:09:12.88	13:09:18.36	0	5.5s	+55	33°	39°
51	Tmp	114	7.055	13:09:35.40	13:09:39.21	0	3.8s	+38	32°	39°
52	Tmp	114	7.198	13:09:54.46	13:09:57.11	0	2.7s	+27	31°	39°

PC	Tp	Trc	DistPC	Ideal	Passagem	Pen	Erro	Pontos	NoPC	AtePC
53	Tmp	116	7.510	13:10:41.94	13:10:42.24	0	0.3s	+3	4°	39°
54	Tmp	118	7.950	13:11:44.93	13:11:48.78	0	3.9s	+39	29°	39°
55	Tmp	120	8.255	13:12:31.27	13:12:31.59	0	0.3s	+3	9°	39°
56	Tmp	122	8.692	13:13:29.03	13:13:34.08	0	5.1s	+51	32°	39°
57	Tmp	125	0.389	13:15:40.45	13:15:45.75	0	5.3s	+53	33°	39°
58	Tmp	125	0.623	13:16:08.53	13:16:13.80	0	5.3s	+53	32°	39°
59	Tmp	128	1.242	13:17:36.27	13:17:40.25	0	4.0s	+40	26°	39°
60	Tmp	132	2.179	13:20:03.88	13:19:46.97	0	16.9s	-169	38°	39°
61	Tmp	134	2.552	13:20:51.60	13:20:50.19	0	1.4s	-14	17°	39°
62	Tmp	134	2.948	13:21:31.20	13:21:36.63	0	5.4s	+54	33°	39°
63	Tmp	139	0.625	13:24:54.95	13:25:00.41	0	5.5s	+55	31°	39°
64	Tmp	140	1.285	13:26:02.18	13:25:58.89	0	3.3s	-33	28°	39°
65	Tmp	145	2.516	13:28:18.46	13:28:13.75	0	4.7s	-47	27°	39°
66	Tmp	145	3.259	13:29:47.62	13:29:48.94	0	1.3s	+13	12°	38°
67	Tmp	145	3.720	13:30:42.94	13:30:47.27	0	4.3s	+43	33°	38°

Num	106	Pen	0	PCZ	0	Total PP	11921	Col. Final	38°
-----	-----	-----	---	-----	---	----------	-------	------------	-----

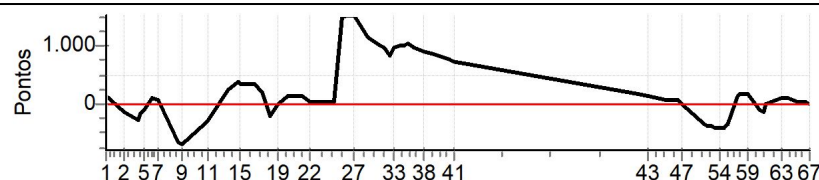


JOAO PESSOA - Turismo Light - Mitsubishi MotorSports Nordeste 2019
Performance Individual

PC	Tp	Trc	DistPC	Ideal	Passagem	Pen	Erro	Pontos	NoPC	AtePC
N u m	107	107 / Rodolfo Nardo / Adriano								
		Cat / NL / Largada		LIGHT / 107 / 10:17:00						
		Joao Pessoa				PAJERO DAKAR 4X4				
PC	Tp	Trc	DistPC	Ideal	Passagem	Pen	Erro	Pontos	NoPC	AtePC
1	Tmp	3	0.586	11:03:08.00	11:03:19.78	0	11.8s	+118	43°	43°
2	Tmp	8	2.160	11:06:59.48	11:06:44.81	0	14.7s	-147	31°	33°
3	Tmp	10	2.834	11:09:40.86	11:09:11.05	0	29.8s	-298	35°	35°
4	Tmp	12	3.093	11:10:12.54	11:09:54.45	0	18.1s	-181	37°	35°
5	Tmp	13	3.621	11:11:14.91	11:11:04.46	0	10.5s	-105	30°	34°
6	Tmp	14	4.368	11:12:47.50	11:12:55.58	0	8.1s	+81	29°	32°
7	Tmp	16	4.731	11:13:58.86	11:14:03.10	0	4.2s	+42	25°	32°
8	Tmp	21	5.802	11:18:30.55	11:17:21.30	0	1m09s	-693	49°	35°
9	Tmp	21	6.037	11:19:01.89	11:17:50.73	0	1m11s	-712	49°	38°
10	Tmp	27	7.741	11:23:32.41	11:22:52.84	0	39.6s	-396	47°	38°
11	Tmp	27	8.248	11:24:48.46	11:24:20.58	0	27.9s	-279	41°	40°
12	Tmp	30	0.303	11:28:05.87	11:28:19.10	0	13.2s	+132	39°	39°
13	Tmp	32	0.746	11:29:00.21	11:29:23.81	0	23.6s	+236	42°	38°
14	Tmp	32	1.945	11:31:00.11	11:31:37.92	0	37.8s	+378	44°	38°
15	Tmp	33	2.144	11:31:34.21	11:32:07.57	0	33.4s	+334	43°	38°
16	Tmp	40	3.597	11:34:16.47	11:34:49.55	0	33.1s	+331	43°	39°
17	Tmp	42	4.189	11:35:54.31	11:36:14.05	0	19.7s	+197	38°	39°
18	Tmp	44	4.637	11:37:40.39	11:37:16.45	0	23.9s	-239	38°	38°
19	Tmp	48	5.370	11:39:20.67	11:39:19.53	0	1.1s	-11	11°	37°
20	Tmp	51	0.419	11:41:28.50	11:41:39.91	0	11.4s	+114	42°	37°
21	Tmp	54	1.212	11:44:24.84	11:44:35.75	0	10.9s	+109	37°	36°
22	Tmp	56	1.775	11:46:11.24	11:46:12.43	0	1.2s	+12	13°	36°
23	Tmp	59	2.375	11:50:49.45	11:50:49.87	0	0.4s	+4	6°	35°
24	Tmp	59	2.494	11:51:09.85	11:51:10.34	0	0.5s	+5	9°	35°
25	Tmp	62	3.036	11:52:58.10	11:55:25.94	0	2m27s	[+1478]	53°	36°
26	Tmp	63	3.722	11:54:23.12	11:56:52.63	0	2m29s	[+1495]	53°	39°
27	Tmp	64	4.011	11:55:19.09	11:57:50.28	0	2m31s	[+1512]	54°	41°
28	Tmp	68	0.611	11:58:19.41	12:00:13.75	0	1m54s	+1143	53°	42°
29	Tmp	70	1.312	11:59:42.03	12:01:26.49	0	1m44s	+1045	53°	43°
30	Tmp	73	1.845	12:00:53.10	12:02:31.53	0	1m38s	+984	52°	44°
31	Tmp	74	2.268	12:01:41.89	12:03:18.22	0	1m36s	+963	53°	44°
32	Tmp	76	2.790	12:03:05.76	12:04:27.79	0	1m22s	+820	52°	45°
33	Tmp	77	3.188	12:03:55.22	12:05:29.96	0	1m34s	+947	53°	46°
34	Tmp	79	3.817	12:05:10.67	12:06:49.11	0	1m38s	+984	52°	46°
35	Tmp	81	4.240	12:06:09.67	12:07:49.14	0	1m39s	+995	52°	48°
36	Tmp	81	4.629	12:06:56.35	12:08:38.33	0	1m42s	+1020	52°	48°
37	Tmp	84	5.155	12:08:13.57	12:09:48.06	0	1m34s	+945	51°	48°
38	Tmp	87	6.275	12:10:27.47	12:11:54.70	0	1m27s	+872	46°	48°
39	Tmp	87	7.137	12:11:47.04	12:13:11.50	0	1m24s	+845	46°	47°
40	Tmp	91	9.047	12:15:33.96	12:16:49.09	0	1m15s	+751	45°	47°
41	Tmp	93	9.556	12:16:39.70	12:17:52.60	0	1m12s	+729	45°	47°
42	Tmp	99	0.558	12:55:32.50	12:55:46.54	0	14.0s	+140	44°	47°
43	Tmp	101	1.706	12:57:29.44	12:57:42.27	0	12.8s	+128	40°	47°
44	Tmp	102	3.396	13:01:09.58	13:01:13.71	0	4.1s	+41	20°	47°
45	Tmp	104	4.196	13:02:53.59	13:03:00.12	0	6.5s	+65	35°	47°
46	Tmp	106	4.616	13:03:58.07	13:04:01.73	0	3.7s	+37	30°	47°
47	Tmp	108	4.912	13:04:54.22	13:04:54.18	0	0.0s	0	1°	46°
48	Tmp	112	6.110	13:08:25.60	13:07:57.51	0	28.1s	-281	44°	46°
49	Tmp	112	6.555	13:09:32.35	13:08:54.66	0	37.7s	-377	48°	46°
50	Tmp	113	6.879	13:10:12.88	13:09:33.79	0	39.1s	-391	49°	46°
51	Tmp	114	7.055	13:10:35.40	13:09:56.70	0	38.7s	-387	49°	45°
52	Tmp	114	7.198	13:10:54.46	13:10:16.08	0	38.4s	-384	48°	45°

PC	Tp	Trc	DistPC	Ideal	Passagem	Pen	Erro	Pontos	NoPC	AtePC
53	Tmp	116	7.510	13:11:41.94	13:10:59.16	0	42.8s	-428	50°	45°
54	Tmp	118	7.950	13:12:44.93	13:12:00.06	0	44.9s	-449	49°	45°
55	Tmp	120	8.255	13:13:31.27	13:12:47.32	0	44.0s	-440	49°	45°
56	Tmp	122	8.692	13:14:29.03	13:13:51.43	0	37.6s	-376	48°	45°
57	Tmp	125	0.389	13:16:40.45	13:16:51.69	0	11.2s	+112	42°	45°
58	Tmp	125	0.623	13:17:08.53	13:17:24.09	0	15.6s	+156	45°	45°
59	Tmp	128	1.242	13:18:36.27	13:18:52.03	0	15.8s	+158	42°	45°
60	Tmp	132	2.179	13:21:03.88	13:20:51.00	0	12.9s	-129	35°	45°
61	Tmp	134	2.552	13:21:51.60	13:21:37.44	0	14.2s	-142	39°	45°
62	Tmp	134	2.948	13:22:31.20	13:22:29.45	0	1.8s	-18	21°	45°
63	Tmp	139	0.625	13:25:54.95	13:26:02.69	0	7.7s	+77	34°	44°
64	Tmp	140	1.285	13:27:02.18	13:27:12.52	0	10.3s	+103	40°	44°
65	Tmp	145	2.516	13:29:18.46	13:29:21.09	0	2.6s	+26	18°	44°
66	Tmp	145	3.259	13:30:47.62	13:30:49.44	0	1.8s	+18	18°	44°
67	Tmp	145	3.720	13:31:42.94	13:31:39.64	0	3.3s	-33	27°	44°

Num	107	Pen	0	PCZ	1	Total PP	23093	Col. Final	44°
-----	-----	-----	---	-----	---	----------	-------	------------	-----

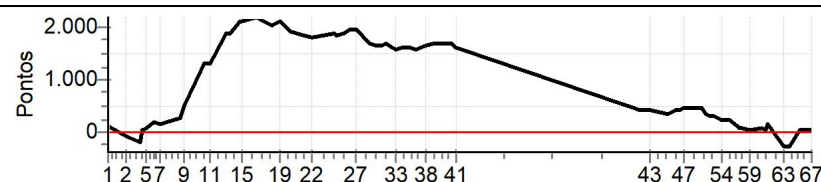


JOAO PESSOA - Turismo Light - Mitsubishi MotorSports Nordeste 2019
Performance Individual

PC	Tp	Trc	DistPC	Ideal	Passagem	Pen	Erro	Pontos	NoPC	AtePC
N u m	108	108 / Felipe Dias / Kaline Pordeus								
		Cat / NL / Largada		LIGHT / 108 / 10:18:00						
		Joao Pessoa				L200 OUTDOOR				
PC	Tp	Trc	DistPC	Ideal	Passagem	Pen	Erro	Pontos	NoPC	AtePC
1	Tmp	3	0.586	11:04:08.00	11:04:20.03	0	12.0s	+120	45°	45°
2	Tmp	8	2.160	11:07:59.48	11:07:52.01	0	7.5s	-75	26°	27°
3	Tmp	10	2.834	11:10:40.86	11:10:22.59	0	18.3s	-183	28°	27°
4	Tmp	12	3.093	11:11:12.54	11:11:17.33	0	4.8s	+48	24°	26°
5	Tmp	13	3.621	11:12:14.91	11:12:22.32	0	7.4s	+74	24°	23°
6	Tmp	14	4.368	11:13:47.50	11:14:05.80	0	18.3s	+183	37°	27°
7	Tmp	16	4.731	11:14:58.86	11:15:12.12	0	13.3s	+133	35°	29°
8	Tmp	21	5.802	11:19:30.55	11:19:55.32	0	24.8s	+248	40°	29°
9	Tmp	21	6.037	11:20:01.89	11:20:53.30	0	51.4s	+514	44°	32°
10	Tmp	27	7.741	11:24:32.41	11:26:41.67	0	2m09s	+1293	54°	40°
11	Tmp	27	8.248	11:25:48.46	11:27:59.91	0	2m11s	+1315	56°	43°
12	Tmp	30	0.303	11:29:05.87	11:32:12.60	0	3m06s	+1867	59°	50°
13	Tmp	32	0.746	11:30:00.21	11:33:06.93	0	3m06s	+1867	59°	51°
14	Tmp	32	1.945	11:32:00.11	11:35:30.54	0	3m30s	+2104	58°	52°
15	Tmp	33	2.144	11:32:34.21	11:36:07.05	0	3m32s	+2128	58°	51°
16	Tmp	40	3.597	11:35:16.47	11:38:55.27	0	3m38s	+2188	59°	52°
17	Tmp	42	4.189	11:36:54.31	11:40:23.60	0	3m29s	+2093	59°	53°
18	Tmp	44	4.637	11:38:40.39	11:42:05.56	0	3m25s	+2052	58°	53°
19	Tmp	48	5.370	11:40:20.67	11:43:51.13	0	3m30s	+2105	59°	54°
20	Tmp	51	0.419	11:42:28.50	11:45:38.55	0	3m10s	+1901	58°	54°
21	Tmp	54	1.212	11:45:24.84	11:48:29.08	0	3m04s	+1842	59°	54°
22	Tmp	56	1.775	11:47:11.24	11:50:13.14	0	3m01s	+1819	58°	54°
23	Tmp	59	2.375	11:51:49.45	11:54:58.54	0	3m09s	+1891	57°	54°
24	Tmp	59	2.494	11:52:09.85	11:55:15.09	0	3m05s	+1852	57°	56°
25	Tmp	62	3.036	11:53:58.10	11:57:06.44	0	3m08s	+1883	57°	56°
26	Tmp	63	3.722	11:55:23.12	11:58:40.43	0	3m17s	+1973	56°	56°
27	Tmp	64	4.011	11:56:19.09	11:59:36.48	0	3m17s	+1974	57°	56°
28	Tmp	68	0.611	11:59:19.41	12:02:06.58	0	2m47s	+1672	56°	56°
29	Tmp	70	1.312	12:00:42.03	12:03:25.87	0	2m43s	+1638	54°	56°
30	Tmp	73	1.845	12:01:53.10	12:04:39.86	0	2m46s	+1668	54°	56°
31	Tmp	74	2.268	12:02:41.89	12:05:30.12	0	2m48s	+1682	55°	56°
32	Tmp	76	2.790	12:04:05.76	12:06:45.03	0	2m39s	+1593	55°	57°
33	Tmp	77	3.188	12:04:55.22	12:07:34.30	0	2m39s	+1591	55°	57°
34	Tmp	79	3.817	12:06:10.67	12:08:52.37	0	2m41s	+1617	56°	57°
35	Tmp	81	4.240	12:07:09.67	12:09:50.09	0	2m40s	+1604	56°	57°
36	Tmp	81	4.629	12:07:56.35	12:10:36.84	0	2m40s	+1605	56°	57°
37	Tmp	84	5.155	12:09:13.57	12:11:50.33	0	2m36s	+1568	56°	58°
38	Tmp	87	6.275	12:11:27.47	12:14:14.09	0	2m46s	+1666	56°	58°
39	Tmp	87	7.137	12:12:47.04	12:15:36.60	0	2m49s	+1696	56°	58°
40	Tmp	91	9.047	12:16:33.96	12:19:23.81	0	2m49s	+1699	54°	58°
41	Tmp	93	9.556	12:17:39.70	12:20:22.14	0	2m42s	+1624	53°	58°
42	Tmp	99	0.558	12:56:32.50	12:57:13.87	0	41.4s	+414	50°	57°
43	Tmp	101	1.706	12:58:29.44	12:59:13.02	0	43.6s	+436	52°	57°
44	Tmp	102	3.396	13:02:09.58	13:02:43.91	0	34.3s	+343	51°	57°
45	Tmp	104	4.196	13:03:53.59	13:04:35.11	0	41.5s	+415	51°	57°
46	Tmp	106	4.616	13:04:58.07	13:05:40.80	0	42.7s	+427	50°	57°
47	Tmp	108	4.912	13:05:54.22	13:06:38.73	0	44.5s	+445	49°	57°
48	Tmp	112	6.110	13:09:25.60	13:10:11.72	0	46.1s	+461	48°	57°
49	Tmp	112	6.555	13:10:32.35	13:11:05.64	0	33.3s	+333	46°	57°
50	Tmp	113	6.879	13:11:12.88	13:11:43.99	0	31.1s	+311	45°	57°
51	Tmp	114	7.055	13:11:35.40	13:12:05.96	0	30.6s	+306	45°	57°
52	Tmp	114	7.198	13:11:54.46	13:12:25.03	0	30.6s	+306	45°	57°

PC	Tp	Trc	DistPC	Ideal	Passagem	Pen	Erro	Pontos	NoPC	AtePC
53	Tmp	116	7.510	13:12:41.94	13:13:09.56	0	27.6s	+276	44°	55°
54	Tmp	118	7.950	13:13:44.93	13:14:07.49	0	22.6s	+226	42°	54°
55	Tmp	120	8.255	13:14:31.27	13:14:53.37	0	22.1s	+221	44°	54°
56	Tmp	122	8.692	13:15:29.03	13:15:51.97	0	22.9s	+229	43°	54°
57	Tmp	125	0.389	13:17:40.45	13:17:46.38	0	5.9s	+59	35°	54°
58	Tmp	125	0.623	13:18:08.53	13:18:16.69	0	8.2s	+82	37°	54°
59	Tmp	128	1.242	13:19:36.27	13:19:41.31	0	5.0s	+50	33°	54°
60	Tmp	132	2.179	13:22:03.88	13:22:09.68	0	5.8s	+58	29°	54°
61	Tmp	134	2.552	13:22:51.60	13:22:56.72	0	5.1s	+51	31°	54°
62	Tmp	134	2.948	13:23:31.20	13:23:44.34	0	13.1s	+131	42°	54°
63	Tmp	139	0.625	13:26:54.95	13:26:29.07	0	25.9s	-259	48°	54°
64	Tmp	140	1.285	13:28:02.18	13:27:34.84	0	27.3s	-273	47°	54°
65	Tmp	145	2.516	13:30:18.46	13:30:21.56	0	3.1s	+31	20°	54°
66	Tmp	145	3.259	13:31:47.62	13:31:52.31	0	4.7s	+47	28°	53°
67	Tmp	145	3.720	13:32:42.94	13:32:46.57	0	3.6s	+36	31°	53°

Num	108	Pen	0	PCZ	0	Total PP	58453	Col. Final	53°
-----	-----	-----	---	-----	---	----------	-------	------------	-----

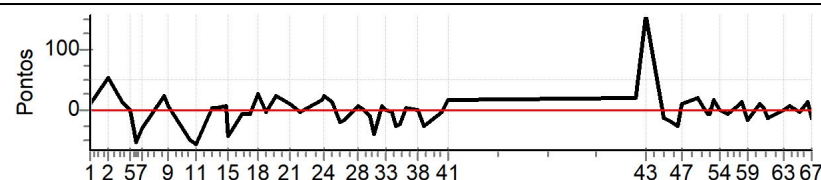


JOAO PESSOA - Turismo Light - Mitsubishi MotorSports Nordeste 2019
Performance Individual

PC	Tp	Trc	DistPC	Ideal	Passagem	Pen	Erro	Pontos	NoPC	AtePC
N u m	109	109 / Patrick Alencar Trindade / Lucas Oliveira Costa Aversari								
		Cat / NL / Largada		LIGHT / 109 / 10:19:00						
		Joao Pessoa				L200 TRITON SPORT GLX				
PC	Tp	Trc	DistPC	Ideal	Passagem	Pen	Erro	Pontos	NoPC	AtePC
1	Tmp	3	0.586	11:05:08.00	11:05:09.02	0	1.0s	+10	14°	14°
2	Tmp	8	2.160	11:08:59.48	11:09:04.59	0	5.1s	[+51]	20°	17°
3	Tmp	10	2.834	11:11:40.86	11:11:42.14	0	1.3s	+13	9°	14°
4	Tmp	12	3.093	11:12:12.54	11:12:13.28	0	0.7s	+7	4°	12°
5	Tmp	13	3.621	11:13:14.91	11:13:14.85	0	0.1s	-1	2°	7°
6	Tmp	14	4.368	11:14:47.50	11:14:41.86	0	5.6s	-56	23°	12°
7	Tmp	16	4.731	11:15:58.86	11:15:55.67	0	3.2s	-32	21°	14°
8	Tmp	21	5.802	11:20:30.55	11:20:32.66	0	2.1s	+21	18°	13°
9	Tmp	21	6.037	11:21:01.89	11:21:02.44	0	0.6s	+6	11°	13°
10	Tmp	27	7.741	11:25:32.41	11:25:27.17	0	5.2s	-52	31°	13°
11	Tmp	27	8.248	11:26:48.46	11:26:42.52	0	5.9s	-59	26°	13°
12	Tmp	30	0.303	11:30:05.87	11:30:06.16	0	0.3s	+3	6°	12°
13	Tmp	32	0.746	11:31:00.21	11:31:00.31	0	0.1s	+1	1°	12°
14	Tmp	32	1.945	11:33:00.11	11:33:00.51	0	0.4s	+4	6°	12°
15	Tmp	33	2.144	11:33:34.21	11:33:29.64	0	4.6s	-46	25°	13°
16	Tmp	40	3.597	11:36:16.47	11:36:15.76	0	0.7s	-7	9°	13°
17	Tmp	42	4.189	11:37:54.31	11:37:53.33	0	1.0s	-10	14°	13°
18	Tmp	44	4.637	11:39:40.39	11:39:42.99	0	2.6s	+26	16°	12°
19	Tmp	48	5.370	11:41:20.67	11:41:20.31	0	0.4s	-4	6°	12°
20	Tmp	51	0.419	11:43:28.50	11:43:30.66	0	2.2s	+22	13°	14°
21	Tmp	54	1.212	11:46:24.84	11:46:25.54	0	0.7s	+7	8°	13°
22	Tmp	56	1.775	11:48:11.24	11:48:10.64	0	0.6s	-6	8°	13°
23	Tmp	59	2.375	11:52:49.45	11:52:50.91	0	1.5s	+15	19°	13°
24	Tmp	59	2.494	11:53:09.85	11:53:12.02	0	2.2s	+22	26°	13°
25	Tmp	62	3.036	11:54:58.10	11:54:59.34	0	1.2s	+12	10°	12°
26	Tmp	63	3.722	11:56:23.12	11:56:21.00	0	2.1s	-21	16°	12°
27	Tmp	64	4.011	11:57:19.09	11:57:17.37	0	1.7s	-17	18°	12°
28	Tmp	68	0.611	12:00:19.41	12:00:20.05	0	0.6s	+6	8°	12°
29	Tmp	70	1.312	12:01:42.03	12:01:41.92	0	0.1s	-1	4°	12°
30	Tmp	73	1.845	12:02:53.10	12:02:51.90	0	1.2s	-12	17°	12°
31	Tmp	74	2.268	12:03:41.89	12:03:37.74	0	4.2s	-42	35°	12°
32	Tmp	76	2.790	12:05:05.76	12:05:06.29	0	0.5s	+5	8°	12°
33	Tmp	77	3.188	12:05:55.22	12:05:55.23	0	0.0s	0	1°	12°
34	Tmp	79	3.817	12:07:10.67	12:07:10.03	0	0.6s	-6	5°	12°
35	Tmp	81	4.240	12:08:09.67	12:08:06.88	0	2.8s	-28	25°	12°
36	Tmp	81	4.629	12:08:56.35	12:08:53.75	0	2.6s	-26	20°	11°
37	Tmp	84	5.155	12:10:13.57	12:10:13.81	0	0.2s	+2	1°	10°
38	Tmp	87	6.275	12:12:27.47	12:12:27.38	0	0.1s	-1	1°	10°
39	Tmp	87	7.137	12:13:47.04	12:13:44.05	0	3.0s	[-30]	25°	11°
40	Tmp	91	9.047	12:17:33.96	12:17:33.46	0	0.5s	-5	9°	10°
41	Tmp	93	9.556	12:18:39.70	12:18:41.07	0	1.4s	+14	10°	10°
42	Tmp	99	0.558	12:57:32.50	12:57:34.38	0	1.9s	+19	18°	10°
43	Tmp	101	1.706	12:59:29.44	12:59:45.14	0	15.7s	[+157]	45°	11°
44	Tmp	102	3.396	13:03:09.58	13:03:08.17	0	1.4s	-14	9°	10°
45	Tmp	104	4.196	13:04:53.59	13:04:51.26	0	2.3s	-23	21°	11°
46	Tmp	106	4.616	13:05:58.07	13:05:55.38	0	2.7s	-27	27°	11°
47	Tmp	108	4.912	13:06:54.22	13:06:54.99	0	0.8s	+8	11°	11°
48	Tmp	112	6.110	13:10:25.60	13:10:27.37	0	1.8s	+18	18°	10°
49	Tmp	112	6.555	13:11:32.35	13:11:32.66	0	0.3s	+3	8°	9°
50	Tmp	113	6.879	13:12:12.88	13:12:12.17	0	0.7s	-7	11°	9°
51	Tmp	114	7.055	13:12:35.40	13:12:35.11	0	0.3s	-3	8°	9°
52	Tmp	114	7.198	13:12:54.46	13:12:53.71	0	0.8s	-8	14°	9°

PC	Tp	Trc	DistPC	Ideal	Passagem	Pen	Erro	Pontos	NoPC	AtePC
53	Tmp	116	7.510	13:13:41.94	13:13:43.44	0	1.5s	+15	22°	9°
54	Tmp	118	7.950	13:14:44.93	13:14:44.67	0	0.3s	-3	7°	9°
55	Tmp	120	8.255	13:15:31.27	13:15:30.89	0	0.4s	-4	11°	8°
56	Tmp	122	8.692	13:16:29.03	13:16:28.18	0	0.9s	-9	16°	8°
57	Tmp	125	0.389	13:18:40.45	13:18:40.99	0	0.5s	+5	12°	8°
58	Tmp	125	0.623	13:19:08.53	13:19:09.83	0	1.3s	+13	14°	8°
59	Tmp	128	1.242	13:20:36.27	13:20:34.53	0	1.7s	-17	14°	8°
60	Tmp	132	2.179	13:23:03.88	13:23:04.60	0	0.7s	+7	11°	8°
61	Tmp	134	2.552	13:23:51.60	13:23:51.82	0	0.2s	+2	2°	8°
62	Tmp	134	2.948	13:24:31.20	13:24:29.70	0	1.5s	-15	19°	8°
63	Tmp	139	0.625	13:27:54.95	13:27:54.69	0	0.3s	-3	3°	8°
64	Tmp	140	1.285	13:29:02.18	13:29:02.63	0	0.5s	+5	8°	8°
65	Tmp	145	2.516	13:31:18.46	13:31:17.86	0	0.6s	-6	4°	8°
66	Tmp	145	3.259	13:32:47.62	13:32:48.83	0	1.2s	+12	11°	8°
67	Tmp	145	3.720	13:33:42.94	13:33:41.31	0	1.6s	-16	18°	8°

Num	109	Pen	0	PCZ	1	Total PP	890	Col. Final	8°
-----	-----	-----	---	-----	---	----------	-----	------------	----

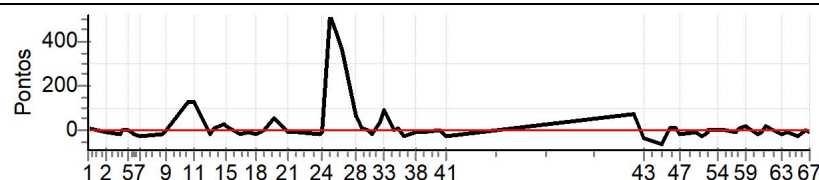


JOAO PESSOA - Turismo Light - Mitsubishi MotorSports Nordeste 2019
Performance Individual

PC	Tp	Trc	DistPC	Ideal	Passagem	Pen	Erro	Pontos	NoPC	AtePC
N u m	110	110 / Paulo Rogério Oliveira / Claudia Maria Olivera								
		Cat / NL / Largada LIGHT / 110 / 10:20:00								
		Recife PAJERO DAKAR 4X4								
PC	Tp	Trc	DistPC	Ideal	Passagem	Pen	Erro	Pontos	NoPC	AtePC
1	Tmp	3	0.586	11:06:08.00	11:06:09.31	0	1.3s	+13	15°	15°
2	Tmp	8	2.160	11:09:59.48	11:09:59.16	0	0.3s	-3	3°	6°
3	Tmp	10	2.834	11:12:40.86	11:12:39.76	0	1.1s	-11	8°	4°
4	Tmp	12	3.093	11:13:12.54	11:13:12.75	0	0.2s	+2	2°	3°
5	Tmp	13	3.621	11:14:14.91	11:14:15.00	0	0.1s	+1	1°	1°
6	Tmp	14	4.368	11:15:47.50	11:15:45.88	0	1.6s	-16	12°	2°
7	Tmp	16	4.731	11:16:58.86	11:16:56.98	0	1.9s	-19	18°	3°
8	Tmp	21	5.802	11:21:30.55	11:21:29.56	0	1.0s	-10	9°	2°
9	Tmp	21	6.037	11:22:01.89	11:22:01.77	0	0.1s	-1	3°	2°
10	Tmp	27	7.741	11:26:32.41	11:26:45.01	0	12.6s	+126	34°	11°
11	Tmp	27	8.248	11:27:48.46	11:28:01.18	0	12.7s	+127	31°	14°
12	Tmp	30	0.303	11:31:05.87	11:31:04.35	0	1.5s	-15	23°	14°
13	Tmp	32	0.746	11:32:00.21	11:32:01.47	0	1.3s	+13	12°	14°
14	Tmp	32	1.945	11:34:00.11	11:34:03.06	0	3.0s	+30	20°	14°
15	Tmp	33	2.144	11:34:34.21	11:34:36.49	0	2.3s	+23	16°	14°
16	Tmp	40	3.597	11:37:16.47	11:37:14.84	0	1.6s	-16	23°	14°
17	Tmp	42	4.189	11:38:54.31	11:38:54.13	0	0.2s	-2	6°	14°
18	Tmp	44	4.637	11:40:40.39	11:40:38.86	0	1.5s	-15	12°	14°
19	Tmp	48	5.370	11:42:20.67	11:42:20.62	0	0.1s	-1	3°	14°
20	Tmp	51	0.419	11:44:28.50	11:44:34.47	0	6.0s	+60	31°	13°
21	Tmp	54	1.212	11:47:24.84	11:47:24.21	0	0.6s	-6	7°	12°
22	Tmp	56	1.775	11:49:11.24	11:49:10.65	0	0.6s	-6	7°	12°
23	Tmp	59	2.375	11:53:49.45	11:53:48.44	0	1.0s	-10	14°	11°
24	Tmp	59	2.494	11:54:09.85	11:54:08.98	0	0.9s	-9	19°	11°
25	Tmp	62	3.036	11:55:58.10	11:56:49.34	0	51.2s	[+512]	46°	14°
26	Tmp	63	3.722	11:57:23.12	11:58:04.78	0	41.7s	[+417]	44°	16°
27	Tmp	64	4.011	11:58:19.09	11:58:55.28	0	36.2s	[+362]	43°	20°
28	Tmp	68	0.611	12:01:19.41	12:01:25.77	0	6.4s	+64	28°	20°
29	Tmp	70	1.312	12:02:42.03	12:02:42.84	0	0.8s	+8	11°	20°
30	Tmp	73	1.845	12:03:53.10	12:03:53.24	0	0.1s	+1	3°	20°
31	Tmp	74	2.268	12:04:41.89	12:04:40.13	0	1.8s	-18	24°	20°
32	Tmp	76	2.790	12:06:05.76	12:06:10.00	0	4.2s	+42	32°	20°
33	Tmp	77	3.188	12:06:55.22	12:07:04.49	0	9.3s	+93	35°	20°
34	Tmp	79	3.817	12:08:10.67	12:08:14.84	0	4.2s	+42	32°	20°
35	Tmp	81	4.240	12:09:09.67	12:09:10.33	0	0.7s	+7	9°	20°
36	Tmp	81	4.629	12:09:56.35	12:09:57.58	0	1.2s	+12	9°	20°
37	Tmp	84	5.155	12:11:13.57	12:11:11.68	0	1.9s	-19	13°	20°
38	Tmp	87	6.275	12:13:27.47	12:13:26.98	0	0.5s	-5	6°	20°
39	Tmp	87	7.137	12:14:47.04	12:14:46.59	0	0.5s	-5	6°	19°
40	Tmp	91	9.047	12:18:33.96	12:18:34.11	0	0.2s	+2	4°	16°
41	Tmp	93	9.556	12:19:39.70	12:19:37.19	0	2.5s	-25	19°	16°
42	Tmp	99	0.558	12:58:32.50	12:58:40.36	0	7.9s	+79	37°	17°
43	Tmp	101	1.706	13:00:29.44	13:00:26.61	0	2.8s	-28	27°	17°
44	Tmp	102	3.396	13:04:09.58	13:04:03.70	0	5.9s	-59	31°	17°
45	Tmp	104	4.196	13:05:53.59	13:05:54.47	0	0.9s	+9	11°	17°
46	Tmp	106	4.616	13:06:58.07	13:06:59.60	0	1.5s	+15	17°	17°
47	Tmp	108	4.912	13:07:54.22	13:07:52.54	0	1.7s	-17	18°	17°
48	Tmp	112	6.110	13:11:25.60	13:11:25.19	0	0.4s	-4	6°	17°
49	Tmp	112	6.555	13:12:32.35	13:12:30.26	0	2.1s	-21	21°	16°
50	Tmp	113	6.879	13:13:12.88	13:13:11.79	0	1.1s	-11	15°	16°
51	Tmp	114	7.055	13:13:35.40	13:13:34.98	0	0.4s	-4	10°	16°
52	Tmp	114	7.198	13:13:54.46	13:13:54.53	0	0.1s	+1	2°	16°

PC	Tp	Trc	DistPC	Ideal	Passagem	Pen	Erro	Pontos	NoPC	AtePC
53	Tmp	116	7.510	13:14:41.94	13:14:42.10	0	0.2s	+2	3°	16°
54	Tmp	118	7.950	13:15:44.93	13:15:45.62	0	0.7s	+7	13°	16°
55	Tmp	120	8.255	13:16:31.27	13:16:31.46	0	0.2s	+2	6°	16°
56	Tmp	122	8.692	13:17:29.03	13:17:29.50	0	0.5s	+5	10°	16°
57	Tmp	125	0.389	13:19:40.45	13:19:39.84	0	0.6s	-6	13°	16°
58	Tmp	125	0.623	13:20:08.53	13:20:09.38	0	0.9s	+9	10°	16°
59	Tmp	128	1.242	13:21:36.27	13:21:38.68	0	2.4s	+24	17°	16°
60	Tmp	132	2.179	13:24:03.88	13:24:02.79	0	1.1s	-11	16°	15°
61	Tmp	134	2.552	13:24:51.60	13:24:50.86	0	0.7s	-7	9°	15°
62	Tmp	134	2.948	13:25:31.20	13:25:33.34	0	2.1s	+21	23°	15°
63	Tmp	139	0.625	13:28:54.95	13:28:53.12	0	1.8s	-18	20°	15°
64	Tmp	140	1.285	13:30:02.18	13:30:01.90	0	0.3s	-3	5°	15°
65	Tmp	145	2.516	13:32:18.46	13:32:15.88	0	2.6s	-26	17°	15°
66	Tmp	145	3.259	13:33:47.62	13:33:48.00	0	0.4s	+4	5°	15°
67	Tmp	145	3.720	13:34:42.94	13:34:42.34	0	0.6s	-6	12°	15°

Num	110	Pen	0	PCZ	0	Total PP	1277	Col. Final	15°
-----	-----	-----	---	-----	---	----------	------	------------	-----

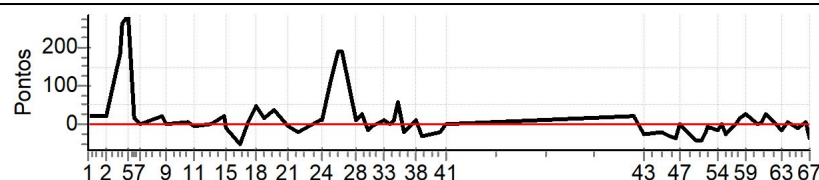


JOAO PESSOA - Turismo Light - Mitsubishi MotorSports Nordeste 2019
Performance Individual

PC	Tp	Trc	DistPC	Ideal	Passagem	Pen	Erro	Pontos	NoPC	AtePC
N u m	111	111 / Cristian Araujo / Elisangela Lima								
		Cat / NL / Largada		LIGHT / 111 / 10:21:00						
		Recife		L200 TRITON GLS						
PC	Tp	Trc	DistPC	Ideal	Passagem	Pen	Erro	Pontos	NoPC	AtePC
1	Tmp	3	0.586	11:07:08.00	11:07:10.28	0	2.3s	+23	20°	20°
2	Tmp	8	2.160	11:10:59.48	11:11:01.67	0	2.2s	+22	12°	12°
3	Tmp	10	2.834	11:13:40.86	11:13:59.68	0	18.8s	+188	30°	19°
4	Tmp	12	3.093	11:14:12.54	11:14:39.04	0	26.5s	[+265]	39°	27°
5	Tmp	13	3.621	11:15:14.91	11:15:43.56	0	28.7s	[+287]	43°	31°
6	Tmp	14	4.368	11:16:47.50	11:16:49.24	0	1.7s	+17	13°	30°
7	Tmp	16	4.731	11:17:58.86	11:17:58.91	0	0.1s	+1	3°	28°
8	Tmp	21	5.802	11:22:30.55	11:22:32.58	0	2.0s	+20	16°	25°
9	Tmp	21	6.037	11:23:01.89	11:23:01.97	0	0.1s	+1	2°	23°
10	Tmp	27	7.741	11:27:32.41	11:27:32.76	0	0.4s	+4	4°	23°
11	Tmp	27	8.248	11:28:48.46	11:28:48.11	0	0.4s	-4	5°	20°
12	Tmp	30	0.303	11:32:05.87	11:32:05.95	0	0.1s	+1	1°	20°
13	Tmp	32	0.746	11:33:00.21	11:33:00.52	0	0.3s	+3	5°	20°
14	Tmp	32	1.945	11:35:00.11	11:35:02.22	0	2.1s	+21	13°	20°
15	Tmp	33	2.144	11:35:34.21	11:35:32.90	0	1.3s	-13	11°	20°
16	Tmp	40	3.597	11:38:16.47	11:38:11.13	0	5.3s	-53	34°	20°
17	Tmp	42	4.189	11:39:54.31	11:39:54.82	0	0.5s	+5	8°	19°
18	Tmp	44	4.637	11:41:40.39	11:41:45.10	0	4.7s	+47	22°	18°
19	Tmp	48	5.370	11:43:20.67	11:43:22.34	0	1.7s	+17	19°	18°
20	Tmp	51	0.419	11:45:28.50	11:45:32.29	0	3.8s	+38	22°	17°
21	Tmp	54	1.212	11:48:24.84	11:48:24.41	0	0.4s	-4	4°	17°
22	Tmp	56	1.775	11:50:11.24	11:50:09.09	0	2.2s	-22	21°	17°
23	Tmp	59	2.375	11:54:49.45	11:54:50.75	0	1.3s	+13	15°	17°
24	Tmp	59	2.494	11:55:09.85	11:55:10.93	0	1.1s	+11	22°	17°
25	Tmp	62	3.036	11:56:58.10	11:57:09.04	0	10.9s	+109	34°	17°
26	Tmp	63	3.722	11:58:23.12	11:58:42.32	0	19.2s	[+192]	38°	19°
27	Tmp	64	4.011	11:59:19.09	11:59:38.27	0	19.2s	+192	40°	19°
28	Tmp	68	0.611	12:02:19.41	12:02:20.34	0	0.9s	+9	12°	19°
29	Tmp	70	1.312	12:03:42.03	12:03:44.97	0	2.9s	+29	24°	19°
30	Tmp	73	1.845	12:04:53.10	12:04:51.64	0	1.5s	-15	21°	19°
31	Tmp	74	2.268	12:05:41.89	12:05:41.45	0	0.4s	-4	8°	19°
32	Tmp	76	2.790	12:07:05.76	12:07:06.37	0	0.6s	+6	10°	18°
33	Tmp	77	3.188	12:07:55.22	12:07:56.24	0	1.0s	+10	8°	18°
34	Tmp	79	3.817	12:09:10.67	12:09:10.69	0	0.0s	0	1°	18°
35	Tmp	81	4.240	12:10:09.67	12:10:10.82	0	1.2s	+12	14°	18°
36	Tmp	81	4.629	12:10:56.35	12:11:02.29	0	5.9s	+59	32°	18°
37	Tmp	84	5.155	12:12:13.57	12:12:11.31	0	2.3s	-23	16°	19°
38	Tmp	87	6.275	12:14:27.47	12:14:28.76	0	1.3s	+13	15°	18°
39	Tmp	87	7.137	12:15:47.04	12:15:43.90	0	3.1s	-31	26°	18°
40	Tmp	91	9.047	12:19:33.96	12:19:31.81	0	2.2s	-22	22°	17°
41	Tmp	93	9.556	12:20:39.70	12:20:39.53	0	0.2s	-2	2°	17°
42	Tmp	99	0.558	12:59:32.50	12:59:34.73	0	2.2s	+22	22°	16°
43	Tmp	101	1.706	13:01:29.44	13:01:26.77	0	2.7s	-27	26°	16°
44	Tmp	102	3.396	13:05:09.58	13:05:07.64	0	1.9s	-19	13°	16°
45	Tmp	104	4.196	13:06:53.59	13:06:50.32	0	3.3s	-33	29°	16°
46	Tmp	106	4.616	13:07:58.07	13:07:54.42	0	3.7s	-37	29°	16°
47	Tmp	108	4.912	13:08:54.22	13:08:54.27	0	0.1s	+1	2°	16°
48	Tmp	112	6.110	13:12:25.60	13:12:21.48	0	4.1s	-41	27°	16°
49	Tmp	112	6.555	13:13:32.35	13:13:27.97	0	4.4s	-44	31°	17°
50	Tmp	113	6.879	13:14:12.88	13:14:10.86	0	2.0s	-20	24°	17°
51	Tmp	114	7.055	13:14:35.40	13:14:35.11	0	0.3s	-3	7°	17°
52	Tmp	114	7.198	13:14:54.46	13:14:53.14	0	1.3s	-13	18°	17°

PC	Tp	Trc	DistPC	Ideal	Passagem	Pen	Erro	Pontos	NoPC	AtePC
53	Tmp	116	7.510	13:15:41.94	13:15:41.10	0	0.8s	-8	12°	17°
54	Tmp	118	7.950	13:16:44.93	13:16:43.43	0	1.5s	-15	19°	17°
55	Tmp	120	8.255	13:17:31.27	13:17:31.23	0	0.0s	0	1°	17°
56	Tmp	122	8.692	13:18:29.03	13:18:26.34	0	2.7s	-27	26°	17°
57	Tmp	125	0.389	13:20:40.45	13:20:40.23	0	0.2s	-2	3°	17°
58	Tmp	125	0.623	13:21:08.53	13:21:10.28	0	1.8s	+18	17°	17°
59	Tmp	128	1.242	13:22:36.27	13:22:38.91	0	2.6s	+26	18°	17°
60	Tmp	132	2.179	13:25:03.88	13:25:03.99	0	0.1s	+1	1°	17°
61	Tmp	134	2.552	13:25:51.60	13:25:52.21	0	0.6s	+6	7°	17°
62	Tmp	134	2.948	13:26:31.20	13:26:33.94	0	2.7s	+27	25°	17°
63	Tmp	139	0.625	13:29:54.95	13:29:53.13	0	1.8s	-18	19°	17°
64	Tmp	140	1.285	13:31:02.18	13:31:02.56	0	0.4s	+4	6°	17°
65	Tmp	145	2.516	13:33:18.46	13:33:17.63	0	0.8s	-8	5°	17°
66	Tmp	145	3.259	13:34:47.62	13:34:48.10	0	0.5s	+5	6°	17°
67	Tmp	145	3.720	13:35:42.94	13:35:39.30	0	3.6s	-36	30°	17°

Num 111 | **Pen 0** | **PCZ 2** | **Total PP 1525** | **Col. Final 17°**

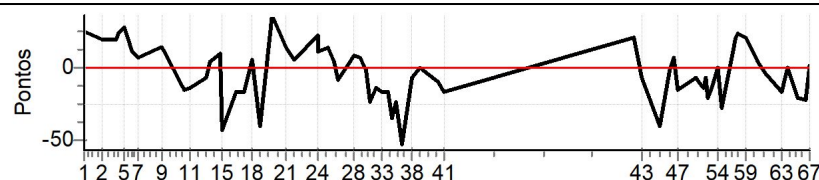


JOAO PESSOA - Turismo Light - Mitsubishi MotorSports Nordeste 2019
Performance Individual

PC	Tp	Trc	DistPC	Ideal	Passagem	Pen	Erro	Pontos	NoPC	AtePC
N u m	112	112 / Nelson Coutinho / Amanda Ayres								
		Cat / NL / Largada LIGHT / 112 / 10:22:00								
		Jaboatao dos Guararapes				L200 TRITON HPE				
PC	Tp	Trc	DistPC	Ideal	Passagem	Pen	Erro	Pontos	NoPC	AtePC
1	Tmp	3	0.586	11:08:08.00	11:08:10.63	0	2.6s	+26	24°	24°
2	Tmp	8	2.160	11:11:59.48	11:12:01.50	0	2.0s	+20	9°	13°
3	Tmp	10	2.834	11:14:40.86	11:14:42.89	0	2.0s	+20	13°	12°
4	Tmp	12	3.093	11:15:12.54	11:15:14.96	0	2.4s	+24	19°	14°
5	Tmp	13	3.621	11:16:14.91	11:16:17.85	0	2.9s	[+29]	16°	14°
6	Tmp	14	4.368	11:17:47.50	11:17:48.68	0	1.2s	+12	8°	11°
7	Tmp	16	4.731	11:18:58.86	11:18:59.60	0	0.7s	+7	11°	11°
8	Tmp	21	5.802	11:23:30.55	11:23:32.08	0	1.5s	+15	13°	10°
9	Tmp	21	6.037	11:24:01.89	11:24:03.37	0	1.5s	+15	17°	12°
10	Tmp	27	7.741	11:28:32.41	11:28:30.88	0	1.5s	-15	12°	10°
11	Tmp	27	8.248	11:29:48.46	11:29:47.11	0	1.4s	-14	12°	8°
12	Tmp	30	0.303	11:33:05.87	11:33:05.16	0	0.7s	-7	12°	8°
13	Tmp	32	0.746	11:34:00.21	11:34:00.64	0	0.4s	+4	6°	7°
14	Tmp	32	1.945	11:36:00.11	11:36:01.08	0	1.0s	+10	10°	7°
15	Tmp	33	2.144	11:36:34.21	11:36:29.87	0	4.3s	-43	24°	9°
16	Tmp	40	3.597	11:39:16.47	11:39:14.91	0	1.6s	-16	22°	9°
17	Tmp	42	4.189	11:40:54.31	11:40:52.76	0	1.6s	-16	20°	10°
18	Tmp	44	4.637	11:42:40.39	11:42:41.01	0	0.6s	+6	6°	10°
19	Tmp	48	5.370	11:44:20.67	11:44:16.64	0	4.0s	-40	31°	10°
20	Tmp	51	0.419	11:46:28.50	11:46:32.21	0	3.7s	[+37]	20°	10°
21	Tmp	54	1.212	11:49:24.84	11:49:26.21	0	1.4s	+14	11°	10°
22	Tmp	56	1.775	11:51:11.24	11:51:11.83	0	0.6s	+6	6°	10°
23	Tmp	59	2.375	11:55:49.45	11:55:51.75	0	2.3s	+23	24°	10°
24	Tmp	59	2.494	11:56:09.85	11:56:10.94	0	1.1s	+11	21°	10°
25	Tmp	62	3.036	11:57:58.10	11:57:59.49	0	1.4s	+14	14°	9°
26	Tmp	63	3.722	11:59:23.12	11:59:23.52	0	0.4s	+4	5°	10°
27	Tmp	64	4.011	12:00:19.09	12:00:18.30	0	0.8s	-8	12°	10°
28	Tmp	68	0.611	12:03:19.41	12:03:20.27	0	0.9s	+9	11°	9°
29	Tmp	70	1.312	12:04:42.03	12:04:42.84	0	0.8s	+8	10°	8°
30	Tmp	73	1.845	12:05:53.10	12:05:52.98	0	0.1s	-1	2°	8°
31	Tmp	74	2.268	12:06:41.89	12:06:39.61	0	2.3s	-23	28°	9°
32	Tmp	76	2.790	12:08:05.76	12:08:04.47	0	1.3s	-13	16°	9°
33	Tmp	77	3.188	12:08:55.22	12:08:53.65	0	1.6s	-16	14°	10°
34	Tmp	79	3.817	12:10:10.67	12:10:08.94	0	1.7s	-17	13°	10°
35	Tmp	81	4.240	12:11:09.67	12:11:06.21	0	3.5s	-35	28°	10°
36	Tmp	81	4.629	12:11:56.35	12:11:54.04	0	2.3s	-23	18°	10°
37	Tmp	84	5.155	12:13:13.57	12:13:08.30	0	5.3s	-53	27°	11°
38	Tmp	87	6.275	12:15:27.47	12:15:26.75	0	0.7s	-7	9°	11°
39	Tmp	87	7.137	12:16:47.04	12:16:47.11	0	0.1s	+1	1°	10°
40	Tmp	91	9.047	12:20:33.96	12:20:32.98	0	1.0s	-10	17°	9°
41	Tmp	93	9.556	12:21:39.70	12:21:37.99	0	1.7s	-17	11°	9°
42	Tmp	99	0.558	13:00:32.50	13:00:34.67	0	2.2s	+22	21°	9°
43	Tmp	101	1.706	13:02:29.44	13:02:28.79	0	0.7s	-7	12°	9°
44	Tmp	102	3.396	13:06:09.58	13:06:05.45	0	4.1s	-41	19°	11°
45	Tmp	104	4.196	13:07:53.59	13:07:53.50	0	0.1s	-1	3°	9°
46	Tmp	106	4.616	13:08:58.07	13:08:58.79	0	0.7s	+7	10°	9°
47	Tmp	108	4.912	13:09:54.22	13:09:52.77	0	1.5s	-15	15°	8°
48	Tmp	112	6.110	13:13:25.60	13:13:24.93	0	0.7s	-7	9°	8°
49	Tmp	112	6.555	13:14:32.35	13:14:31.16	0	1.2s	-12	17°	8°
50	Tmp	113	6.879	13:15:12.88	13:15:11.47	0	1.4s	-14	21°	8°
51	Tmp	114	7.055	13:15:35.40	13:15:34.71	0	0.7s	-7	14°	8°
52	Tmp	114	7.198	13:15:54.46	13:15:52.46	0	2.0s	-20	26°	8°

PC	Tp	Trc	DistPC	Ideal	Passagem	Pen	Erro	Pontos	NoPC	AtePC
53	Tmp	116	7.510	13:16:41.94	13:16:40.58	0	1.4s	-14	19°	8°
54	Tmp	118	7.950	13:17:44.93	13:17:45.02	0	0.1s	+1	3°	8°
55	Tmp	120	8.255	13:18:31.27	13:18:28.55	0	2.7s	[-27]	28°	9°
56	Tmp	122	8.692	13:19:29.03	13:19:27.71	0	1.3s	-13	19°	9°
57	Tmp	125	0.389	13:21:40.45	13:21:42.51	0	2.1s	+21	23°	9°
58	Tmp	125	0.623	13:22:08.53	13:22:10.97	0	2.4s	+24	21°	9°
59	Tmp	128	1.242	13:23:36.27	13:23:38.49	0	2.2s	+22	16°	9°
60	Tmp	132	2.179	13:26:03.88	13:26:04.39	0	0.5s	+5	8°	10°
61	Tmp	134	2.552	13:26:51.60	13:26:51.62	0	0.0s	0	1°	9°
62	Tmp	134	2.948	13:27:31.20	13:27:30.83	0	0.4s	-4	8°	9°
63	Tmp	139	0.625	13:30:54.95	13:30:53.34	0	1.6s	-16	18°	10°
64	Tmp	140	1.285	13:32:02.18	13:32:02.23	0	0.1s	+1	2°	9°
65	Tmp	145	2.516	13:34:18.46	13:34:16.40	0	2.1s	-21	16°	10°
66	Tmp	145	3.259	13:35:47.62	13:35:45.46	0	2.2s	-22	22°	10°
67	Tmp	145	3.720	13:36:42.94	13:36:43.13	0	0.2s	+2	5°	9°

Num 112 | **Pen** 0 | **PCZ** 1 | **Total PP** 942 | **Col. Final** 9°

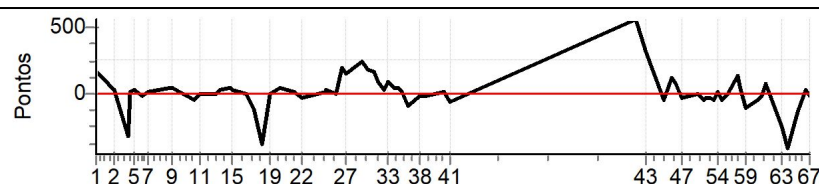


JOAO PESSOA - Turismo Light - Mitsubishi MotorSports Nordeste 2019
Performance Individual

PC	Tp	Trc	DistPC	Ideal	Passagem	Pen	Erro	Pontos	NoPC	AtePC
N u m	113	113 / Italo Marques / Tamia Lacerda Marques								
		Cat / NL / Largada		LIGHT / 113 / 10:23:00						
		Joao Pessoa				PAJERO SPORT 4X4				
PC	Tp	Trc	DistPC	Ideal	Passagem	Pen	Erro	Pontos	NoPC	AtePC
1	Tmp	3	0.586	11:09:08.00	11:09:24.92	0	16.9s	+169	48 °	48 °
2	Tmp	8	2.160	11:12:59.48	11:13:02.67	0	3.2s	+32	17 °	28 °
3	Tmp	10	2.834	11:15:40.86	11:15:09.07	0	31.8s	-318	37 °	30 °
4	Tmp	12	3.093	11:16:12.54	11:16:13.58	0	1.0s	+10	9 °	29 °
5	Tmp	13	3.621	11:17:14.91	11:17:17.03	0	2.1s	+21	10 °	25 °
6	Tmp	14	4.368	11:18:47.50	11:18:45.26	0	2.2s	-22	14 °	21 °
7	Tmp	16	4.731	11:19:58.86	11:19:59.84	0	1.0s	+10	12 °	21 °
8	Tmp	21	5.802	11:24:30.55	11:24:34.87	0	4.3s	+43	24 °	21 °
9	Tmp	21	6.037	11:25:01.89	11:25:06.69	0	4.8s	+48	25 °	22 °
10	Tmp	27	7.741	11:29:32.41	11:29:28.05	0	4.4s	-44	28 °	21 °
11	Tmp	27	8.248	11:30:48.46	11:30:48.47	0	0.0s	0	1 °	19 °
12	Tmp	30	0.303	11:34:05.87	11:34:05.70	0	0.2s	-2	3 °	19 °
13	Tmp	32	0.746	11:35:00.21	11:35:03.43	0	3.2s	+32	23 °	19 °
14	Tmp	32	1.945	11:37:00.11	11:37:05.18	0	5.1s	+51	26 °	19 °
15	Tmp	33	2.144	11:37:34.21	11:37:36.44	0	2.2s	+22	15 °	19 °
16	Tmp	40	3.597	11:40:16.47	11:40:15.99	0	0.5s	-5	6 °	19 °
17	Tmp	42	4.189	11:41:54.31	11:41:42.40	0	11.9s	-119	35 °	20 °
18	Tmp	44	4.637	11:43:40.39	11:43:01.81	0	38.6s	-386	46 °	23 °
19	Tmp	48	5.370	11:45:20.67	11:45:20.76	0	0.1s	+1	2 °	23 °
20	Tmp	51	0.419	11:47:28.50	11:47:32.79	0	4.3s	+43	25 °	22 °
21	Tmp	54	1.212	11:50:24.84	11:50:26.79	0	2.0s	+20	14 °	22 °
22	Tmp	56	1.775	11:52:11.24	11:52:07.38	0	3.9s	-39	28 °	22 °
23	Tmp	59	2.375	11:56:49.45	11:56:50.16	0	0.7s	+7	9 °	22 °
24	Tmp	59	2.494	11:57:09.85	11:57:12.19	0	2.3s	+23	27 °	22 °
25	Tmp	62	3.036	11:58:58.10	11:58:58.19	0	0.1s	+1	2 °	21 °
26	Tmp	63	3.722	12:00:23.12	12:00:42.59	0	19.5s	+195	39 °	22 °
27	Tmp	64	4.011	12:01:19.09	12:01:33.91	0	14.8s	+148	39 °	24 °
28	Tmp	68	0.611	12:04:19.41	12:04:43.40	0	24.0s	[+240]	43 °	24 °
29	Tmp	70	1.312	12:05:42.03	12:05:59.67	0	17.6s	+176	40 °	26 °
30	Tmp	73	1.845	12:06:53.10	12:07:10.03	0	16.9s	+169	40 °	26 °
31	Tmp	74	2.268	12:07:41.89	12:07:50.76	0	8.9s	+89	40 °	26 °
32	Tmp	76	2.790	12:09:05.76	12:09:09.00	0	3.2s	+32	28 °	26 °
33	Tmp	77	3.188	12:09:55.22	12:10:04.15	0	8.9s	+89	34 °	26 °
34	Tmp	79	3.817	12:11:10.67	12:11:15.52	0	4.9s	+49	33 °	26 °
35	Tmp	81	4.240	12:12:09.67	12:12:14.59	0	4.9s	+49	33 °	25 °
36	Tmp	81	4.629	12:12:56.35	12:12:57.17	0	0.8s	+8	5 °	25 °
37	Tmp	84	5.155	12:14:13.57	12:14:04.23	0	9.3s	-93	38 °	25 °
38	Tmp	87	6.275	12:16:27.47	12:16:25.04	0	2.4s	-24	22 °	25 °
39	Tmp	87	7.137	12:17:47.04	12:17:44.95	0	2.1s	-21	22 °	25 °
40	Tmp	91	9.047	12:21:33.96	12:21:35.24	0	1.3s	+13	19 °	25 °
41	Tmp	93	9.556	12:22:39.70	12:22:32.92	0	6.8s	-68	30 °	25 °
42	Tmp	99	0.558	13:01:32.50	13:02:28.64	0	56.1s	[+561]	53 °	25 °
43	Tmp	101	1.706	13:03:29.44	13:04:01.78	0	32.3s	[+323]	49 °	26 °
44	Tmp	102	3.396	13:07:09.58	13:07:05.22	0	4.4s	-44	22 °	25 °
45	Tmp	104	4.196	13:08:53.59	13:09:04.84	0	11.3s	+113	43 °	26 °
46	Tmp	106	4.616	13:09:58.07	13:10:05.20	0	7.1s	+71	40 °	26 °
47	Tmp	108	4.912	13:10:54.22	13:10:51.59	0	2.6s	-26	23 °	26 °
48	Tmp	112	6.110	13:14:25.60	13:14:25.33	0	0.3s	-3	5 °	26 °
49	Tmp	112	6.555	13:15:32.35	13:15:26.90	0	5.5s	-55	33 °	26 °
50	Tmp	113	6.879	13:16:12.88	13:16:09.91	0	3.0s	-30	28 °	26 °
51	Tmp	114	7.055	13:16:35.40	13:16:32.50	0	2.9s	-29	30 °	26 °
52	Tmp	114	7.198	13:16:54.46	13:16:50.87	0	3.6s	-36	32 °	26 °

PC	Tp	Trc	DistPC	Ideal	Passagem	Pen	Erro	Pontos	NoPC	AtePC
53	Tmp	116	7.510	13:17:41.94	13:17:37.63	0	4.3s	-43	33 °	25 °
54	Tmp	118	7.950	13:18:44.93	13:18:46.32	0	1.4s	+14	18 °	25 °
55	Tmp	120	8.255	13:19:31.27	13:19:26.44	0	4.8s	-48	30 °	25 °
56	Tmp	122	8.692	13:20:29.03	13:20:28.79	0	0.2s	-2	2 °	25 °
57	Tmp	125	0.389	13:22:40.45	13:22:53.97	0	13.5s	+135	43 °	26 °
58	Tmp	125	0.623	13:23:08.53	13:23:14.89	0	6.4s	+64	34 °	27 °
59	Tmp	128	1.242	13:24:36.27	13:24:25.28	0	11.0s	-110	37 °	27 °
60	Tmp	132	2.179	13:27:03.88	13:26:58.96	0	4.9s	-49	26 °	25 °
61	Tmp	134	2.552	13:27:51.60	13:27:49.26	0	2.3s	-23	22 °	25 °
62	Tmp	134	2.948	13:28:31.20	13:28:39.12	0	7.9s	+79	35 °	25 °
63	Tmp	139	0.625	13:31:54.95	13:31:30.51	0	24.4s	-244	47 °	25 °
64	Tmp	140	1.285	13:33:02.18	13:32:20.90	0	41.3s	-413	50 °	26 °
65	Tmp	145	2.516	13:35:18.46	13:35:04.42	0	14.0s	-140	38 °	27 °
66	Tmp	145	3.259	13:36:47.62	13:36:49.88	0	2.3s	+23	23 °	27 °
67	Tmp	145	3.720	13:37:42.94	13:37:41.69	0	1.3s	-13	15 °	26 °

Num	113	Pen	0	PCZ	1	Total PP	4498	Col. Final	26°
-----	-----	-----	---	-----	---	----------	------	------------	-----

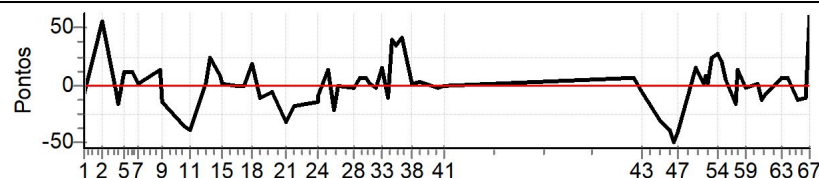


JOAO PESSOA - Turismo Light - Mitsubishi MotorSports Nordeste 2019
Performance Individual

PC	Tp	Trc	DistPC	Ideal	Passagem	Pen	Erro	Pontos	NoPC	AtePC
N u m	114	114 / Reginaldo de Moura Neto / Rodrigo de Sousa Moura								
		Cat / NL / Largada		LIGHT / 114 / 10:24:00						
		Camaragibe			PAJERO TR4 4X4					
PC	Tp	Trc	DistPC	Ideal	Passagem	Pen	Erro	Pontos	NoPC	AtePC
1	Tmp	3	0.586	11:10:08.00	11:10:07.34	0	0.7s	-7	10°	11°
2	Tmp	8	2.160	11:13:59.48	11:14:05.06	0	5.6s	[+56]	23°	18°
3	Tmp	10	2.834	11:16:40.86	11:16:40.24	0	0.6s	-6	6°	13°
4	Tmp	12	3.093	11:17:12.54	11:17:10.87	0	1.7s	-17	14°	13°
5	Tmp	13	3.621	11:18:14.91	11:18:16.00	0	1.1s	+11	6°	11°
6	Tmp	14	4.368	11:19:47.50	11:19:48.74	0	1.2s	+12	7°	9°
7	Tmp	16	4.731	11:20:58.86	11:20:59.00	0	0.1s	+1	2°	8°
8	Tmp	21	5.802	11:25:30.55	11:25:31.82	0	1.3s	+13	11°	7°
9	Tmp	21	6.037	11:26:01.89	11:26:00.36	0	1.5s	-15	16°	9°
10	Tmp	27	7.741	11:30:32.41	11:30:28.91	0	3.5s	-35	23°	9°
11	Tmp	27	8.248	11:31:48.46	11:31:44.59	0	3.9s	-39	24°	9°
12	Tmp	30	0.303	11:35:05.87	11:35:06.20	0	0.3s	+3	5°	9°
13	Tmp	32	0.746	11:36:00.21	11:36:02.56	0	2.4s	+24	17°	11°
14	Tmp	32	1.945	11:38:00.11	11:38:01.04	0	0.9s	+9	9°	11°
15	Tmp	33	2.144	11:38:34.21	11:38:34.26	0	0.1s	+1	2°	7°
16	Tmp	40	3.597	11:41:16.47	11:41:16.42	0	0.1s	-1	1°	6°
17	Tmp	42	4.189	11:42:54.31	11:42:54.26	0	0.1s	-1	2°	6°
18	Tmp	44	4.637	11:44:40.39	11:44:42.31	0	1.9s	+19	13°	6°
19	Tmp	48	5.370	11:46:20.67	11:46:19.52	0	1.2s	-12	13°	6°
20	Tmp	51	0.419	11:48:28.50	11:48:28.03	0	0.5s	-5	2°	4°
21	Tmp	54	1.212	11:51:24.84	11:51:21.68	0	3.2s	-32	21°	6°
22	Tmp	56	1.775	11:53:11.24	11:53:09.42	0	1.8s	-18	17°	6°
23	Tmp	59	2.375	11:57:49.45	11:57:47.95	0	1.5s	-15	18°	7°
24	Tmp	59	2.494	11:58:09.85	11:58:08.89	0	1.0s	-10	20°	7°
25	Tmp	62	3.036	11:59:58.10	11:59:59.43	0	1.3s	+13	13°	7°
26	Tmp	63	3.722	12:01:23.12	12:01:20.99	0	2.1s	-21	15°	7°
27	Tmp	64	4.011	12:02:19.09	12:02:19.09	0	0.0s	0	2°	5°
28	Tmp	68	0.611	12:05:19.41	12:05:19.09	0	0.3s	-3	3°	5°
29	Tmp	70	1.312	12:06:42.03	12:06:42.67	0	0.6s	+6	8°	4°
30	Tmp	73	1.845	12:07:53.10	12:07:53.84	0	0.7s	+7	10°	4°
31	Tmp	74	2.268	12:08:41.89	12:08:41.99	0	0.1s	+1	1°	3°
32	Tmp	76	2.790	12:10:05.76	12:10:05.61	0	0.2s	-2	4°	3°
33	Tmp	77	3.188	12:10:55.22	12:10:56.67	0	1.5s	+15	13°	3°
34	Tmp	79	3.817	12:12:10.67	12:12:09.55	0	1.1s	-11	10°	3°
35	Tmp	81	4.240	12:13:09.67	12:13:13.70	0	4.0s	+40	30°	4°
36	Tmp	81	4.629	12:13:56.35	12:13:59.76	0	3.4s	+34	25°	5°
37	Tmp	84	5.155	12:15:13.57	12:15:17.63	0	4.1s	[+41]	25°	6°
38	Tmp	87	6.275	12:17:27.47	12:17:27.68	0	0.2s	+2	3°	6°
39	Tmp	87	7.137	12:18:47.04	12:18:47.38	0	0.3s	+3	3°	6°
40	Tmp	91	9.047	12:22:33.96	12:22:33.70	0	0.3s	-3	5°	6°
41	Tmp	93	9.556	12:23:39.70	12:23:39.74	0	0.0s	0	1°	5°
42	Tmp	99	0.558	13:02:32.50	13:02:33.24	0	0.7s	+7	10°	5°
43	Tmp	101	1.706	13:04:29.44	13:04:28.94	0	0.5s	-5	10°	5°
44	Tmp	102	3.396	13:08:09.58	13:08:06.53	0	3.1s	-31	16°	4°
45	Tmp	104	4.196	13:09:53.59	13:09:49.68	0	3.9s	-39	33°	4°
46	Tmp	106	4.616	13:10:58.07	13:10:53.03	0	5.0s	-50	36°	6°
47	Tmp	108	4.912	13:11:54.22	13:11:50.03	0	4.2s	-42	30°	6°
48	Tmp	112	6.110	13:15:25.60	13:15:27.17	0	1.6s	+16	16°	6°
49	Tmp	112	6.555	13:16:32.35	13:16:32.70	0	0.4s	+4	10°	6°
50	Tmp	113	6.879	13:17:12.88	13:17:13.04	0	0.2s	+2	5°	6°
51	Tmp	114	7.055	13:17:35.40	13:17:36.28	0	0.9s	+9	19°	6°
52	Tmp	114	7.198	13:17:54.46	13:17:54.52	0	0.1s	+1	1°	6°

PC	Tp	Trc	DistPC	Ideal	Passagem	Pen	Erro	Pontos	NoPC	AtePC
53	Tmp	116	7.510	13:18:41.94	13:18:44.48	0	2.5s	+25	24°	6°
54	Tmp	118	7.950	13:19:44.93	13:19:47.59	0	2.7s	+27	26°	6°
55	Tmp	120	8.255	13:20:31.27	13:20:33.23	0	2.0s	+20	22°	6°
56	Tmp	122	8.692	13:21:29.03	13:21:29.53	0	0.5s	+5	9°	6°
57	Tmp	125	0.389	13:23:40.45	13:23:38.72	0	1.7s	-17	20°	6°
58	Tmp	125	0.623	13:24:08.53	13:24:09.87	0	1.3s	+13	13°	7°
59	Tmp	128	1.242	13:25:36.27	13:25:36.02	0	0.3s	-3	4°	6°
60	Tmp	132	2.179	13:28:03.88	13:28:04.12	0	0.2s	+2	3°	6°
61	Tmp	134	2.552	13:28:51.60	13:28:50.29	0	1.3s	-13	15°	6°
62	Tmp	134	2.948	13:29:31.20	13:29:30.45	0	0.8s	-8	10°	6°
63	Tmp	139	0.625	13:32:54.95	13:32:55.56	0	0.6s	+6	7°	6°
64	Tmp	140	1.285	13:34:02.18	13:34:02.73	0	0.6s	+6	9°	6°
65	Tmp	145	2.516	13:36:18.46	13:36:17.12	0	1.3s	-13	11°	6°
66	Tmp	145	3.259	13:37:47.62	13:37:46.52	0	1.1s	-11	10°	6°
67	Tmp	145	3.720	13:38:42.94	13:38:49.23	0	6.3s	[+63]	35°	6°

Num	114	Pen	0	PCZ	2	Total PP	842	Col. Final	6°
-----	-----	-----	---	-----	---	----------	-----	------------	----

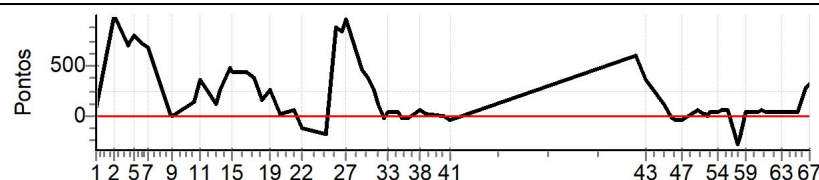


JOAO PESSOA - Turismo Light - Mitsubishi MotorSports Nordeste 2019
Performance Individual

PC	Tp	Trc	DistPC	Ideal	Passagem	Pen	Erro	Pontos	NoPC	AtePC
N u m	115	115 / Roque Antonio dos Junior / Karlla de Araujo Cordeiro								
		Cat / NL / Largada		LIGHT / 115 / 10:25:00						
		Recife			L200 TRITON GLX					
PC	Tp	Trc	DistPC	Ideal	Passagem	Pen	Erro	Pontos	NoPC	AtePC
1	Tmp	3	0.586	11:11:08.00	11:11:16.31	0	8.3s	+83	38 °	38 °
2	Tmp	8	2.160	11:14:59.48	11:16:38.34	0	1m38s	[+989]	57 °	56 °
3	Tmp	10	2.834	11:17:40.86	11:18:49.60	0	1m08s	+687	48 °	54 °
4	Tmp	12	3.093	11:18:12.54	11:19:24.87	0	1m12s	+723	51 °	53 °
5	Tmp	13	3.621	11:19:14.91	11:20:34.23	0	1m19s	+793	51 °	53 °
6	Tmp	14	4.368	11:20:47.50	11:21:58.29	0	1m10s	+708	52 °	53 °
7	Tmp	16	4.731	11:21:58.86	11:23:05.06	0	1m06s	+662	50 °	52 °
8	Tmp	21	5.802	11:26:30.55	11:26:31.57	0	1.0s	+10	8 °	51 °
9	Tmp	21	6.037	11:27:01.89	11:27:01.57	0	0.3s	-3	6 °	49 °
10	Tmp	27	7.741	11:31:32.41	11:31:45.40	0	13.0s	+130	35 °	49 °
11	Tmp	27	8.248	11:32:48.46	11:33:22.91	0	34.5s	+345	44 °	49 °
12	Tmp	30	0.303	11:36:05.87	11:36:16.61	0	10.7s	+107	37 °	47 °
13	Tmp	32	0.746	11:37:00.21	11:37:25.58	0	25.4s	+254	43 °	46 °
14	Tmp	32	1.945	11:39:00.11	11:39:47.19	0	47.1s	+471	47 °	45 °
15	Tmp	33	2.144	11:39:34.21	11:40:17.94	0	43.7s	+437	47 °	44 °
16	Tmp	40	3.597	11:42:16.47	11:43:00.59	0	44.1s	+441	48 °	44 °
17	Tmp	42	4.189	11:43:54.31	11:44:31.40	0	37.1s	+371	45 °	44 °
18	Tmp	44	4.637	11:45:40.39	11:45:55.15	0	14.8s	+148	29 °	43 °
19	Tmp	48	5.370	11:47:20.67	11:47:45.92	0	25.3s	+253	43 °	42 °
20	Tmp	51	0.419	11:49:28.50	11:49:30.69	0	2.2s	+22	12 °	42 °
21	Tmp	54	1.212	11:52:24.84	11:52:30.08	0	5.2s	+52	30 °	41 °
22	Tmp	56	1.775	11:54:11.24	11:53:58.94	0	12.3s	-123	39 °	41 °
23	Tmp	59	2.375	11:58:49.45	11:58:30.92	0	18.5s	-185	44 °	41 °
24	Tmp	59	2.494	11:59:09.85	11:58:53.72	0	16.1s	-161	45 °	41 °
25	Tmp	62	3.036	12:00:58.10	12:02:25.42	0	1m27s	[+873]	50 °	43 °
26	Tmp	63	3.722	12:02:23.12	12:03:47.01	0	1m23s	+839	50 °	44 °
27	Tmp	64	4.011	12:03:19.09	12:04:54.05	0	1m35s	[+950]	52 °	44 °
28	Tmp	68	0.611	12:06:19.41	12:07:04.73	0	45.3s	+453	47 °	44 °
29	Tmp	70	1.312	12:07:42.03	12:08:18.55	0	36.5s	+365	46 °	44 °
30	Tmp	73	1.845	12:08:53.10	12:09:17.69	0	24.6s	+246	41 °	43 °
31	Tmp	74	2.268	12:09:41.89	12:09:54.13	0	12.2s	+122	41 °	43 °
32	Tmp	76	2.790	12:11:05.76	12:11:03.32	0	2.4s	-24	25 °	43 °
33	Tmp	77	3.188	12:11:55.22	12:11:57.77	0	2.6s	+26	19 °	42 °
34	Tmp	79	3.817	12:13:10.67	12:13:13.29	0	2.6s	+26	23 °	42 °
35	Tmp	81	4.240	12:14:09.67	12:14:12.56	0	2.9s	+29	26 °	41 °
36	Tmp	81	4.629	12:14:56.35	12:14:53.82	0	2.5s	-25	19 °	41 °
37	Tmp	84	5.155	12:16:13.57	12:16:11.47	0	2.1s	-21	14 °	41 °
38	Tmp	87	6.275	12:18:27.47	12:18:33.49	0	6.0s	+60	31 °	41 °
39	Tmp	87	7.137	12:19:47.04	12:19:47.52	0	0.5s	+5	5 °	40 °
40	Tmp	91	9.047	12:23:33.96	12:23:33.80	0	0.2s	-2	3 °	39 °
41	Tmp	93	9.556	12:24:39.70	12:24:35.59	0	4.1s	-41	25 °	39 °
42	Tmp	99	0.558	13:03:32.50	13:04:31.32	0	58.8s	+588	54 °	39 °
43	Tmp	101	1.706	13:05:29.44	13:06:03.74	0	34.3s	+343	50 °	39 °
44	Tmp	102	3.396	13:09:09.58	13:09:21.35	0	11.8s	+118	40 °	39 °
45	Tmp	104	4.196	13:10:53.59	13:10:50.92	0	2.7s	-27	24 °	39 °
46	Tmp	106	4.616	13:11:58.07	13:11:53.94	0	4.1s	-41	32 °	39 °
47	Tmp	108	4.912	13:12:54.22	13:12:49.39	0	4.8s	-48	33 °	38 °
48	Tmp	112	6.110	13:16:25.60	13:16:31.26	0	5.7s	+57	33 °	38 °
49	Tmp	112	6.555	13:17:32.35	13:17:33.53	0	1.2s	+12	16 °	38 °
50	Tmp	113	6.879	13:18:12.88	13:18:14.33	0	1.5s	+15	23 °	38 °
51	Tmp	114	7.055	13:18:35.40	13:18:35.40	0	0.0s	0	1 °	38 °
52	Tmp	114	7.198	13:18:54.46	13:18:58.24	0	3.8s	+38	33 °	38 °

PC	Tp	Trc	DistPC	Ideal	Passagem	Pen	Erro	Pontos	NoPC	AtePC
53	Tmp	116	7.510	13:19:41.94	13:19:45.34	0	3.4s	+34	29 °	38 °
54	Tmp	118	7.950	13:20:44.93	13:20:48.68	0	3.8s	+38	28 °	38 °
55	Tmp	120	8.255	13:21:31.27	13:21:36.67	0	5.4s	+54	33 °	38 °
56	Tmp	122	8.692	13:22:29.03	13:22:34.74	0	5.7s	+57	34 °	38 °
57	Tmp	125	0.389	13:24:40.45	13:24:11.97	0	28.5s	-285	49 °	38 °
58	Tmp	125	0.623	13:25:08.53	13:24:45.57	0	23.0s	-230	49 °	38 °
59	Tmp	128	1.242	13:26:36.27	13:26:40.57	0	4.3s	+43	30 °	38 °
60	Tmp	132	2.179	13:29:03.88	13:29:06.85	0	3.0s	+30	22 °	38 °
61	Tmp	134	2.552	13:29:51.60	13:29:56.44	0	4.8s	+48	30 °	38 °
62	Tmp	134	2.948	13:30:31.20	13:30:35.16	0	4.0s	+40	31 °	38 °
63	Tmp	139	0.625	13:33:54.95	13:33:58.20	0	3.3s	+33	27 °	38 °
64	Tmp	140	1.285	13:35:02.18	13:35:06.50	0	4.3s	+43	32 °	38 °
65	Tmp	145	2.516	13:37:18.46	13:37:22.64	0	4.2s	+42	24 °	38 °
66	Tmp	145	3.259	13:38:47.62	13:39:15.06	0	27.4s	+274	43 °	39 °
67	Tmp	145	3.720	13:39:42.94	13:40:13.68	0	30.7s	+307	46 °	39 °

Num	115	Pen	0	PCZ	1	Total PP	12298	Col. Final	39°
-----	-----	-----	---	-----	---	----------	-------	------------	-----

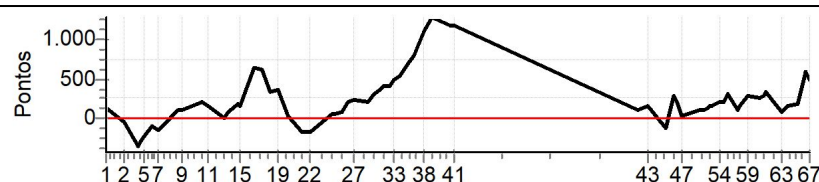


JOAO PESSOA - Turismo Light - Mitsubishi MotorSports Nordeste 2019
Performance Individual

PC	Tp	Trc	DistPC	Ideal	Passagem	Pen	Erro	Pontos	NoPC	AtePC
N u m	116	116 / Joel Carneiro da Costa Segundo / Joely Carneiro								
		Cat / NL / Largada		LIGHT / 116 / 10:26:00						
		Joao Pessoa				PAJERO DAKAR 4X4				
PC	Tp	Trc	DistPC	Ideal	Passagem	Pen	Erro	Pontos	NoPC	AtePC
1	Tmp	3	0.586	11:12:08.00	11:12:21.70	0	13.7s	+137	46°	46°
2	Tmp	8	2.160	11:15:59.48	11:15:54.28	0	5.2s	-52	22°	26°
3	Tmp	10	2.834	11:18:40.86	11:18:04.36	0	36.5s	-365	39°	33°
4	Tmp	12	3.093	11:19:12.54	11:18:41.03	0	31.5s	-315	42°	37°
5	Tmp	13	3.621	11:20:14.91	11:19:51.03	0	23.9s	-239	41°	39°
6	Tmp	14	4.368	11:21:47.50	11:21:37.47	0	10.0s	-100	32°	38°
7	Tmp	16	4.731	11:22:58.86	11:22:43.11	0	15.8s	-158	38°	36°
8	Tmp	21	5.802	11:27:30.55	11:27:40.60	0	10.1s	+101	32°	32°
9	Tmp	21	6.037	11:28:01.89	11:28:12.87	0	11.0s	+110	33°	31°
10	Tmp	27	7.741	11:32:32.41	11:32:51.80	0	19.4s	+194	40°	33°
11	Tmp	27	8.248	11:33:48.46	11:34:04.93	0	16.5s	+165	36°	33°
12	Tmp	30	0.303	11:37:05.87	11:37:06.43	0	0.6s	+6	10°	31°
13	Tmp	32	0.746	11:38:00.21	11:38:07.20	0	7.0s	+70	33°	30°
14	Tmp	32	1.945	11:40:00.11	11:40:18.78	0	18.7s	+187	39°	30°
15	Tmp	33	2.144	11:40:34.21	11:40:48.83	0	14.6s	+146	38°	31°
16	Tmp	40	3.597	11:43:16.47	11:44:22.03	0	1m05s	+656	50°	33°
17	Tmp	42	4.189	11:44:54.31	11:45:55.36	0	1m01s	+611	50°	35°
18	Tmp	44	4.637	11:46:40.39	11:47:12.76	0	32.4s	+324	42°	34°
19	Tmp	48	5.370	11:48:20.67	11:48:57.52	0	36.9s	+369	47°	34°
20	Tmp	51	0.419	11:50:28.50	11:50:29.74	0	1.2s	+12	8°	33°
21	Tmp	54	1.212	11:53:24.84	11:53:05.51	0	19.3s	-193	44°	32°
22	Tmp	56	1.775	11:55:11.24	11:54:52.97	0	18.3s	-183	42°	33°
23	Tmp	59	2.375	11:59:49.45	11:59:54.06	0	4.6s	+46	35°	33°
24	Tmp	59	2.494	12:00:09.85	12:00:15.06	0	5.2s	+52	38°	34°
25	Tmp	62	3.036	12:01:58.10	12:02:06.28	0	8.2s	+82	29°	34°
26	Tmp	63	3.722	12:03:23.12	12:03:43.66	0	20.5s	+205	40°	34°
27	Tmp	64	4.011	12:04:19.09	12:04:41.67	0	22.6s	+226	41°	34°
28	Tmp	68	0.611	12:07:19.41	12:07:39.00	0	19.6s	+196	39°	34°
29	Tmp	70	1.312	12:08:42.03	12:09:12.15	0	30.1s	+301	43°	34°
30	Tmp	73	1.845	12:09:53.10	12:10:27.79	0	34.7s	+347	46°	35°
31	Tmp	74	2.268	12:10:41.89	12:11:21.84	0	40.0s	+400	49°	37°
32	Tmp	76	2.790	12:12:05.76	12:12:47.88	0	42.1s	+421	50°	37°
33	Tmp	77	3.188	12:12:55.22	12:13:44.19	0	49.0s	+490	50°	37°
34	Tmp	79	3.817	12:14:10.67	12:15:05.48	0	54.8s	+548	50°	37°
35	Tmp	81	4.240	12:15:09.67	12:16:11.99	0	1m02s	+623	50°	37°
36	Tmp	81	4.629	12:15:56.35	12:17:05.06	0	1m08s	+687	49°	37°
37	Tmp	84	5.155	12:17:13.57	12:18:33.20	0	1m19s	+796	49°	38°
38	Tmp	87	6.275	12:19:27.47	12:21:19.27	0	1m51s	+1118	49°	39°
39	Tmp	87	7.137	12:20:47.04	12:22:56.11	0	2m09s	[+1291]	52°	39°
40	Tmp	91	9.047	12:24:33.96	12:26:33.42	0	1m59s	[+1195]	51°	40°
41	Tmp	93	9.556	12:25:39.70	12:27:38.93	0	1m59s	[+1192]	50°	41°
42	Tmp	99	0.558	13:04:32.50	13:04:42.56	0	10.1s	+101	40°	41°
43	Tmp	101	1.706	13:06:29.44	13:06:43.43	0	14.0s	+140	42°	41°
44	Tmp	102	3.396	13:10:09.58	13:09:56.90	0	12.7s	-127	42°	41°
45	Tmp	104	4.196	13:11:53.59	13:12:22.89	0	29.3s	+293	47°	41°
46	Tmp	106	4.616	13:12:58.07	13:13:15.53	0	17.5s	+175	44°	41°
47	Tmp	108	4.912	13:13:54.22	13:13:57.19	0	3.0s	+30	24°	41°
48	Tmp	112	6.110	13:17:25.60	13:17:34.49	0	8.9s	+89	34°	41°
49	Tmp	112	6.555	13:18:32.35	13:18:42.21	0	9.9s	+99	38°	41°
50	Tmp	113	6.879	13:19:12.88	13:19:26.07	0	13.2s	+132	42°	41°
51	Tmp	114	7.055	13:19:35.40	13:19:50.81	0	15.4s	+154	43°	40°
52	Tmp	114	7.198	13:19:54.46	13:20:10.90	0	16.4s	+164	43°	40°

PC	Tp	Trc	DistPC	Ideal	Passagem	Pen	Erro	Pontos	NoPC	AtePC
53	Tmp	116	7.510	13:20:41.94	13:21:00.94	0	19.0s	+190	42°	40°
54	Tmp	118	7.950	13:21:44.93	13:22:06.35	0	21.4s	+214	41°	40°
55	Tmp	120	8.255	13:22:31.27	13:22:52.91	0	21.6s	+216	43°	40°
56	Tmp	122	8.692	13:23:29.03	13:24:00.97	0	31.9s	+319	46°	40°
57	Tmp	125	0.389	13:25:40.45	13:25:49.43	0	9.0s	+90	38°	40°
58	Tmp	125	0.623	13:26:08.53	13:26:23.50	0	15.0s	+150	44°	40°
59	Tmp	128	1.242	13:27:36.27	13:28:04.37	0	28.1s	+281	46°	40°
60	Tmp	132	2.179	13:30:03.88	13:30:30.32	0	26.4s	+264	44°	40°
61	Tmp	134	2.552	13:30:51.60	13:31:18.64	0	27.0s	+270	45°	40°
62	Tmp	134	2.948	13:31:31.20	13:32:05.15	0	34.0s	+340	47°	40°
63	Tmp	139	0.625	13:34:54.95	13:35:02.82	0	7.9s	+79	35°	40°
64	Tmp	140	1.285	13:36:02.18	13:36:17.92	0	15.7s	+157	42°	40°
65	Tmp	145	2.516	13:38:18.46	13:38:36.48	0	18.0s	+180	43°	40°
66	Tmp	145	3.259	13:39:47.62	13:40:46.17	0	58.6s	+586	50°	40°
67	Tmp	145	3.720	13:40:42.94	13:41:32.37	0	49.4s	+494	50°	40°

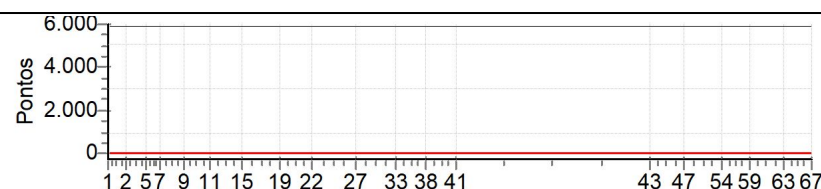
Num	116	Pen	0	PCZ	0	Total PP	16565	Col. Final	40°
-----	-----	-----	---	-----	---	----------	-------	------------	-----



JOAO PESSOA - Turismo Light - Mitsubishi MotorSports Nordeste 2019
Performance Individual

PC	Tp	Trc	DistPC	Ideal	Passagem	Pen	Erro	Pontos	NoPC	AtePC
N u m	117	117 / Felipe Cavalcanti / Jean Carlos Rodrigues Santana								
		Cat / NL / Largada		LIGHT / 117 / 10:27:00						
		Goiana				PAJERO TR4 4X4				
PC	Tp	Trc	DistPC	Ideal	Passagem	Pen	Erro	Pontos	NoPC	AtePC
1	Tmp	3	0.586	11:13:08.00	--:--:--	0		+6000	65°	65°
2	Tmp	8	2.160	11:16:59.48	--:--:--	0		+6000	65°	65°
3	Tmp	10	2.834	11:19:40.86	--:--:--	0		+6000	65°	65°
4	Tmp	12	3.093	11:20:12.54	--:--:--	0		+6000	65°	65°
5	Tmp	13	3.621	11:21:14.91	--:--:--	0		+6000	65°	65°
6	Tmp	14	4.368	11:22:47.50	--:--:--	0		+6000	65°	65°
7	Tmp	16	4.731	11:23:58.86	--:--:--	0		+6000	65°	65°
8	Tmp	21	5.802	11:28:30.55	--:--:--	0		+6000	65°	65°
9	Tmp	21	6.037	11:29:01.89	--:--:--	0		+6000	65°	65°
10	Tmp	27	7.741	11:33:32.41	--:--:--	0		+6000	65°	65°
11	Tmp	27	8.248	11:34:48.46	--:--:--	0		+6000	65°	65°
12	Tmp	30	0.303	11:38:05.87	--:--:--	0		+6000	65°	65°
13	Tmp	32	0.746	11:39:00.21	--:--:--	0		+6000	65°	65°
14	Tmp	32	1.945	11:41:00.11	--:--:--	0		+6000	65°	65°
15	Tmp	33	2.144	11:41:34.21	--:--:--	0		+6000	65°	65°
16	Tmp	40	3.597	11:44:16.47	--:--:--	0		+6000	65°	65°
17	Tmp	42	4.189	11:45:54.31	--:--:--	0		+6000	65°	65°
18	Tmp	44	4.637	11:47:40.39	--:--:--	0		+6000	65°	65°
19	Tmp	48	5.370	11:49:20.67	--:--:--	0		+6000	65°	65°
20	Tmp	51	0.419	11:51:28.50	--:--:--	0		+6000	65°	65°
21	Tmp	54	1.212	11:54:24.84	--:--:--	0		+6000	65°	65°
22	Tmp	56	1.775	11:56:11.24	--:--:--	0		+6000	65°	65°
23	Tmp	59	2.375	12:00:49.45	--:--:--	0		+6000	65°	65°
24	Tmp	59	2.494	12:01:09.85	--:--:--	0		+6000	65°	65°
25	Tmp	62	3.036	12:02:58.10	--:--:--	0		+6000	64°	65°
26	Tmp	63	3.722	12:04:23.12	--:--:--	0		+6000	64°	65°
27	Tmp	64	4.011	12:05:19.09	--:--:--	0		+6000	64°	65°
28	Tmp	68	0.611	12:08:19.41	--:--:--	0		+6000	64°	65°
29	Tmp	70	1.312	12:09:42.03	--:--:--	0		+6000	64°	65°
30	Tmp	73	1.845	12:10:53.10	--:--:--	0		+6000	64°	65°
31	Tmp	74	2.268	12:11:41.89	--:--:--	0		+6000	64°	65°
32	Tmp	76	2.790	12:13:05.76	--:--:--	0		+6000	64°	65°
33	Tmp	77	3.188	12:13:55.22	--:--:--	0		+6000	64°	65°
34	Tmp	79	3.817	12:15:10.67	--:--:--	0		+6000	64°	65°
35	Tmp	81	4.240	12:16:09.67	--:--:--	0		+6000	64°	65°
36	Tmp	81	4.629	12:16:56.35	--:--:--	0		+6000	64°	65°
37	Tmp	84	5.155	12:18:13.57	--:--:--	0		+6000	64°	65°
38	Tmp	87	6.275	12:20:27.47	--:--:--	0		+6000	64°	65°
39	Tmp	87	7.137	12:21:47.04	--:--:--	0		+6000	64°	65°
40	Tmp	91	9.047	12:25:33.96	--:--:--	0		+6000	64°	65°
41	Tmp	93	9.556	12:26:39.70	--:--:--	0		+6000	64°	65°
42	Tmp	99	0.558	13:05:32.50	--:--:--	0		+6000	64°	65°
43	Tmp	101	1.706	13:07:29.44	--:--:--	0		+6000	64°	65°
44	Tmp	102	3.396	13:11:09.58	--:--:--	0		+6000	64°	65°
45	Tmp	104	4.196	13:12:53.59	--:--:--	0		+6000	64°	65°
46	Tmp	106	4.616	13:13:58.07	--:--:--	0		+6000	64°	65°
47	Tmp	108	4.912	13:14:54.22	--:--:--	0		+6000	64°	65°
48	Tmp	112	6.110	13:18:25.60	--:--:--	0		+6000	64°	65°
49	Tmp	112	6.555	13:19:32.35	--:--:--	0		+6000	64°	65°
50	Tmp	113	6.879	13:20:12.88	--:--:--	0		+6000	63°	65°
51	Tmp	114	7.055	13:20:35.40	--:--:--	0		+6000	63°	65°
52	Tmp	114	7.198	13:20:54.46	--:--:--	0		+6000	63°	65°

PC	Tp	Trc	DistPC	Ideal	Passagem	Pen	Erro	Pontos	NoPC	AtePC
53	Tmp	116	7.510	13:21:41.94	--:--:--	0		+6000	63°	65°
54	Tmp	118	7.950	13:22:44.93	--:--:--	0		+6000	63°	65°
55	Tmp	120	8.255	13:23:31.27	--:--:--	0		+6000	63°	65°
56	Tmp	122	8.692	13:24:29.03	--:--:--	0		+6000	63°	65°
57	Tmp	125	0.389	13:26:40.45	--:--:--	0		+6000	63°	65°
58	Tmp	125	0.623	13:27:08.53	--:--:--	0		+6000	63°	65°
59	Tmp	128	1.242	13:28:36.27	--:--:--	0		+6000	63°	65°
60	Tmp	132	2.179	13:31:03.88	--:--:--	0		+6000	63°	65°
61	Tmp	134	2.552	13:31:51.60	--:--:--	0		+6000	63°	65°
62	Tmp	134	2.948	13:32:31.20	--:--:--	0		+6000	63°	65°
63	Tmp	139	0.625	13:35:54.95	--:--:--	0		+6000	63°	65°
64	Tmp	140	1.285	13:37:02.18	--:--:--	0		+6000	63°	65°
65	Tmp	145	2.516	13:39:18.46	--:--:--	0		+6000	63°	65°
66	Tmp	145	3.259	13:40:47.62	--:--:--	0		+6000	63°	65°
67	Tmp	145	3.720	13:41:42.94	--:--:--	0		+6000	63°	65°
Num	117	Pen	0	PCZ	0	Total PP	402000	Col. Final	NC	

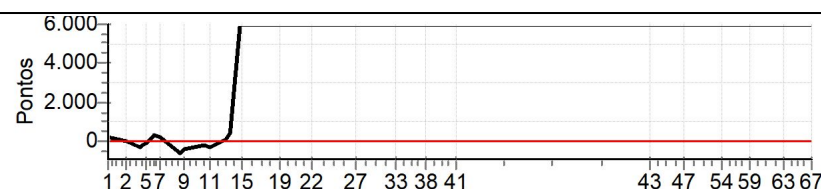


JOAO PESSOA - Turismo Light - Mitsubishi MotorSports Nordeste 2019
Performance Individual

PC	Tp	Trc	DistPC	Ideal	Passagem	Pen	Erro	Pontos	NoPC	AtePC
N u m	118	118 / Jefferson Caminha / Amanda Araujo								
		Cat / NL / Largada		LIGHT / 118 / 10:28:00						
		Joao Pessoa				PAJERO TR4 4X4				
PC	Tp	Trc	DistPC	Ideal	Passagem	Pen	Erro	Pontos	NoPC	AtePC
1	Tmp	3	0.586	11:14:08.00	11:14:30.10	0	22.1s	[+221]	53 °	53 °
2	Tmp	8	2.160	11:17:59.48	11:18:05.70	0	6.2s	+62	25 °	34 °
3	Tmp	10	2.834	11:20:40.86	11:20:13.28	0	27.6s	-276	34 °	34 °
4	Tmp	12	3.093	11:21:12.54	11:20:54.91	0	17.6s	-176	36 °	34 °
5	Tmp	13	3.621	11:22:14.91	11:22:06.16	0	8.8s	-88	28 °	33 °
6	Tmp	14	4.368	11:23:47.50	11:24:20.74	0	33.2s	[+332]	43 °	37 °
7	Tmp	16	4.731	11:24:58.86	11:25:18.35	0	19.5s	+195	39 °	35 °
8	Tmp	21	5.802	11:29:30.55	11:28:29.93	0	1m00s	-606	47 °	40 °
9	Tmp	21	6.037	11:30:01.89	11:29:19.96	0	41.9s	-419	41 °	37 °
10	Tmp	27	7.741	11:34:32.41	11:34:09.93	0	22.5s	-225	41 °	35 °
11	Tmp	27	8.248	11:35:48.46	11:35:17.41	0	31.1s	-311	42 °	36 °
12	Tmp	30	0.303	11:39:05.87	11:39:17.60	0	11.7s	+117	38 °	36 °
13	Tmp	32	0.746	11:40:00.21	11:40:42.12	0	41.9s	[+419]	50 °	39 °
14	Tmp	32	1.945	11:42:00.11	11:58:22.70	0	16m22s	+6000	64 °	51 °
15	Tmp	33	2.144	11:42:34.21	11:58:49.68	0	16m15s	+6000	64 °	55 °
16	Tmp	40	3.597	11:45:16.47	12:01:11.15	0	15m54s	+6000	64 °	56 °
17	Tmp	42	4.189	11:46:54.31	12:02:25.50	0	15m31s	+6000	64 °	60 °
18	Tmp	44	4.637	11:48:40.39	12:03:55.09	0	15m14s	+6000	64 °	62 °
19	Tmp	48	5.370	11:50:20.67	12:05:22.56	0	15m01s	+6000	64 °	62 °
20	Tmp	51	0.419	11:52:28.50	--:--:--	0		+6000	64 °	62 °
21	Tmp	54	1.212	11:55:24.84	--:--:--	0		+6000	64 °	62 °
22	Tmp	56	1.775	11:57:11.24	--:--:--	0		+6000	64 °	62 °
23	Tmp	59	2.375	12:01:49.45	--:--:--	0		+6000	64 °	62 °
24	Tmp	59	2.494	12:02:09.85	--:--:--	0		+6000	64 °	62 °
25	Tmp	62	3.036	12:03:58.10	--:--:--	0		+6000	63 °	62 °
26	Tmp	63	3.722	12:05:23.12	--:--:--	0		+6000	63 °	62 °
27	Tmp	64	4.011	12:06:19.09	--:--:--	0		+6000	63 °	62 °
28	Tmp	68	0.611	12:09:19.41	--:--:--	0		+6000	63 °	62 °
29	Tmp	70	1.312	12:10:42.03	--:--:--	0		+6000	63 °	62 °
30	Tmp	73	1.845	12:11:53.10	--:--:--	0		+6000	63 °	62 °
31	Tmp	74	2.268	12:12:41.89	--:--:--	0		+6000	63 °	62 °
32	Tmp	76	2.790	12:14:05.76	--:--:--	0		+6000	63 °	62 °
33	Tmp	77	3.188	12:14:55.22	--:--:--	0		+6000	63 °	62 °
34	Tmp	79	3.817	12:16:10.67	--:--:--	0		+6000	63 °	62 °
35	Tmp	81	4.240	12:17:09.67	--:--:--	0		+6000	63 °	62 °
36	Tmp	81	4.629	12:17:56.35	--:--:--	0		+6000	63 °	62 °
37	Tmp	84	5.155	12:19:13.57	--:--:--	0		+6000	63 °	62 °
38	Tmp	87	6.275	12:21:27.47	--:--:--	0		+6000	63 °	62 °
39	Tmp	87	7.137	12:22:47.04	--:--:--	0		+6000	63 °	62 °
40	Tmp	91	9.047	12:26:33.96	--:--:--	0		+6000	63 °	62 °
41	Tmp	93	9.556	12:27:39.70	--:--:--	0		+6000	63 °	62 °
42	Tmp	99	0.558	13:06:32.50	--:--:--	0		+6000	63 °	62 °
43	Tmp	101	1.706	13:08:29.44	--:--:--	0		+6000	63 °	62 °
44	Tmp	102	3.396	13:12:09.58	--:--:--	0		+6000	63 °	62 °
45	Tmp	104	4.196	13:13:53.59	--:--:--	0		+6000	63 °	62 °
46	Tmp	106	4.616	13:14:58.07	--:--:--	0		+6000	63 °	62 °
47	Tmp	108	4.912	13:15:54.22	--:--:--	0		+6000	63 °	62 °
48	Tmp	112	6.110	13:19:25.60	--:--:--	0		+6000	63 °	62 °
49	Tmp	112	6.555	13:20:32.35	--:--:--	0		+6000	63 °	62 °
50	Tmp	113	6.879	13:21:12.88	--:--:--	0		+6000	62 °	62 °
51	Tmp	114	7.055	13:21:35.40	--:--:--	0		+6000	62 °	62 °
52	Tmp	114	7.198	13:21:54.46	--:--:--	0		+6000	62 °	62 °

PC	Tp	Trc	DistPC	Ideal	Passagem	Pen	Erro	Pontos	NoPC	AtePC
53	Tmp	116	7.510	13:22:41.94	--:--:--	0		+6000	62 °	62 °
54	Tmp	118	7.950	13:23:44.93	--:--:--	0		+6000	62 °	62 °
55	Tmp	120	8.255	13:24:31.27	--:--:--	0		+6000	62 °	62 °
56	Tmp	122	8.692	13:25:29.03	--:--:--	0		+6000	62 °	62 °
57	Tmp	125	0.389	13:27:40.45	--:--:--	0		+6000	62 °	62 °
58	Tmp	125	0.623	13:28:08.53	--:--:--	0		+6000	62 °	62 °
59	Tmp	128	1.242	13:29:36.27	--:--:--	0		+6000	62 °	62 °
60	Tmp	132	2.179	13:32:03.88	--:--:--	0		+6000	62 °	62 °
61	Tmp	134	2.552	13:32:51.60	--:--:--	0		+6000	62 °	62 °
62	Tmp	134	2.948	13:33:31.20	--:--:--	0		+6000	62 °	62 °
63	Tmp	139	0.625	13:36:54.95	--:--:--	0		+6000	62 °	62 °
64	Tmp	140	1.285	13:38:02.18	--:--:--	0		+6000	62 °	62 °
65	Tmp	145	2.516	13:40:18.46	--:--:--	0		+6000	62 °	62 °
66	Tmp	145	3.259	13:41:47.62	--:--:--	0		+6000	62 °	62 °
67	Tmp	145	3.720	13:42:42.94	--:--:--	0		+6000	62 °	62 °

Num	118	Pen	0	PCZ	0	Total PP	326475	Col. Final	NC
-----	-----	-----	---	-----	---	----------	--------	------------	----

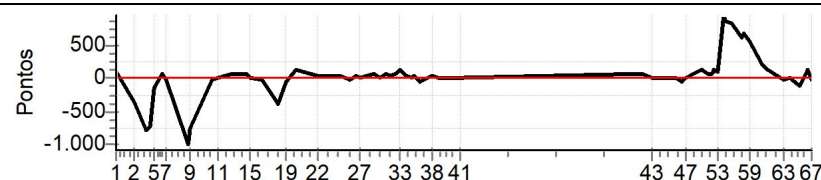


JOAO PESSOA - Turismo Light - Mitsubishi MotorSports Nordeste 2019
Performance Individual

PC	Tp	Trc	DistPC	Ideal	Passagem	Pen	Erro	Pontos	NoPC	AtePC
N u m	119	119 / Rafael Ramos / Eduardo Chianca								
		Cat / NL / Largada LIGHT / 119 / 10:29:00								
		Joao Pessoa PAJERO TR4 4X4								
PC	Tp	Trc	DistPC	Ideal	Passagem	Pen	Erro	Pontos	NoPC	AtePC
1	Tmp	3	0.586	11:15:08.00	11:15:17.35	0	9.4s	+94	40°	40°
2	Tmp	8	2.160	11:18:59.48	11:18:22.04	0	37.4s	-374	41°	43°
3	Tmp	10	2.834	11:21:40.86	11:20:22.49	0	1m18s	-784	51°	47°
4	Tmp	12	3.093	11:22:12.54	11:20:59.76	0	1m12s	-728	52°	48°
5	Tmp	13	3.621	11:23:14.91	11:23:00.21	0	14.7s	-147	34°	46°
6	Tmp	14	4.368	11:24:47.50	11:24:53.31	0	5.8s	+58	24°	45°
7	Tmp	16	4.731	11:25:58.86	11:25:55.12	0	3.7s	-37	23°	44°
8	Tmp	21	5.802	11:30:30.55	11:28:50.59	0	1m40s	-1000	52°	43°
9	Tmp	21	6.037	11:31:01.89	11:29:45.06	0	1m16s	-768	51°	45°
10	Tmp	27	7.741	11:35:32.41	11:35:28.93	0	3.5s	-35	22°	45°
11	Tmp	27	8.248	11:36:48.46	11:36:47.52	0	0.9s	-9	7°	42°
12	Tmp	30	0.303	11:40:05.87	11:40:12.32	0	6.5s	+65	30°	41°
13	Tmp	32	0.746	11:41:00.21	11:41:07.25	0	7.0s	+70	32°	40°
14	Tmp	32	1.945	11:43:00.11	11:43:07.37	0	7.3s	+73	31°	39°
15	Tmp	33	2.144	11:43:34.21	11:43:34.15	0	0.1s	-1	1°	39°
16	Tmp	40	3.597	11:46:16.47	11:46:14.42	0	2.1s	-21	27°	37°
17	Tmp	42	4.189	11:47:54.31	11:47:33.08	0	21.2s	-212	39°	37°
18	Tmp	44	4.637	11:49:40.39	11:49:02.34	0	38.1s	-381	45°	37°
19	Tmp	48	5.370	11:51:20.67	11:51:15.47	0	5.2s	-52	33°	36°
20	Tmp	51	0.419	11:53:28.50	11:53:40.99	0	12.5s	+125	44°	40°
21	Tmp	54	1.212	11:56:24.84	11:56:30.51	0	5.7s	+57	31°	38°
22	Tmp	56	1.775	11:58:11.24	11:58:15.20	0	4.0s	+40	29°	37°
23	Tmp	59	2.375	12:02:49.45	12:02:52.06	0	2.6s	+26	27°	36°
24	Tmp	59	2.494	12:03:09.85	12:03:12.05	0	2.2s	+22	25°	36°
25	Tmp	62	3.036	12:04:58.10	12:04:55.34	0	2.8s	-28	20°	35°
26	Tmp	63	3.722	12:06:23.12	12:06:25.75	0	2.6s	+26	18°	35°
27	Tmp	64	4.011	12:07:19.09	12:07:20.69	0	1.6s	+16	16°	35°
28	Tmp	68	0.611	12:10:19.41	12:10:27.03	0	7.6s	+76	31°	35°
29	Tmp	70	1.312	12:11:42.03	12:11:43.67	0	1.6s	+16	17°	35°
30	Tmp	73	1.845	12:12:53.10	12:12:58.77	0	5.7s	+57	34°	34°
31	Tmp	74	2.268	12:13:41.89	12:13:44.16	0	2.3s	+23	27°	34°
32	Tmp	76	2.790	12:15:05.76	12:15:13.66	0	7.9s	+79	37°	34°
33	Tmp	77	3.188	12:15:55.22	12:16:06.76	0	11.5s	+115	38°	34°
34	Tmp	79	3.817	12:17:10.67	12:17:12.80	0	2.1s	+21	17°	34°
35	Tmp	81	4.240	12:18:09.67	12:18:09.86	0	0.2s	+2	3°	34°
36	Tmp	81	4.629	12:18:56.35	12:19:00.56	0	4.2s	+42	29°	34°
37	Tmp	84	5.155	12:20:13.57	12:20:09.15	0	4.4s	-44	26°	33°
38	Tmp	87	6.275	12:22:27.47	12:22:31.54	0	4.1s	+41	28°	33°
39	Tmp	87	7.137	12:23:47.04	12:23:48.45	0	1.4s	+14	15°	33°
40	Tmp	91	9.047	12:27:33.96	12:27:34.04	0	0.1s	+1	1°	33°
41	Tmp	93	9.556	12:28:39.70	12:28:38.71	0	1.0s	-10	8°	33°
42	Tmp	99	0.558	13:07:32.50	13:07:37.89	0	5.4s	+54	33°	33°
43	Tmp	101	1.706	13:09:29.44	13:09:31.03	0	1.6s	+16	21°	33°
44	Tmp	102	3.396	13:13:09.58	13:13:09.10	0	0.5s	-5	3°	33°
45	Tmp	104	4.196	13:14:53.59	13:14:53.97	0	0.4s	+4	5°	33°
46	Tmp	106	4.616	13:15:58.07	13:15:52.59	0	5.5s	-55	38°	33°
47	Tmp	108	4.912	13:16:54.22	13:16:53.88	0	0.3s	-3	6°	33°
48	Tmp	112	6.110	13:20:25.60	13:20:38.14	0	12.5s	+125	40°	33°
49	Tmp	112	6.555	13:21:32.35	13:21:39.13	0	6.8s	+68	35°	33°
50	Tmp	113	6.879	13:22:12.88	13:22:19.70	0	6.8s	+68	36°	33°
51	Tmp	114	7.055	13:22:35.40	13:22:43.66	0	8.3s	+83	37°	34°
52	Tmp	114	7.198	13:22:54.46	13:23:05.63	0	11.2s	+112	40°	34°

PC	Tp	Trc	DistPC	Ideal	Passagem	Pen	Erro	Pontos	NoPC	AtePC
53	Tmp	116	7.510	13:23:41.94	13:23:51.75	0	9.8s	+98	39°	34°
54	Tmp	118	7.950	13:24:44.93	13:26:19.72	0	1m34s	[+948]	53°	34°
55	Tmp	120	8.255	13:25:31.27	13:26:56.08	0	1m24s	[+848]	53°	34°
56	Tmp	122	8.692	13:26:29.03	13:27:51.98	0	1m23s	[+830]	53°	35°
57	Tmp	125	0.389	13:28:40.45	13:29:41.76	0	1m01s	+613	51°	36°
58	Tmp	125	0.623	13:29:08.53	13:30:15.78	0	1m07s	+673	52°	37°
59	Tmp	128	1.242	13:30:36.27	13:31:32.88	0	56.6s	+566	49°	37°
60	Tmp	132	2.179	13:33:03.88	13:33:25.40	0	21.5s	+215	42°	37°
61	Tmp	134	2.552	13:33:51.60	13:34:08.02	0	16.4s	+164	40°	37°
62	Tmp	134	2.948	13:34:31.20	13:34:44.34	0	13.1s	+131	41°	37°
63	Tmp	139	0.625	13:37:54.95	13:37:51.83	0	3.1s	-31	24°	37°
64	Tmp	140	1.285	13:39:02.18	13:39:01.68	0	0.5s	-5	7°	37°
65	Tmp	145	2.516	13:41:18.46	13:41:08.07	0	10.4s	-104	34°	37°
66	Tmp	145	3.259	13:42:47.62	13:42:59.76	0	12.1s	+121	39°	37°
67	Tmp	145	3.720	13:43:42.94	13:43:38.88	0	4.1s	-41	32°	37°

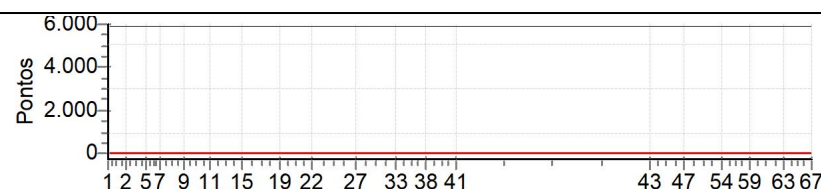
Num 119 Pen 0 PCZ 0 Total PP 9145 Col. Final 37°



JOAO PESSOA - Turismo Light - Mitsubishi MotorSports Nordeste 2019
Performance Individual

PC	Tp	Trc	DistPC	Ideal	Passagem	Pen	Erro	Pontos	NoPC	AtePC
N u m	120	120 / Jose Wilson Santiago Filho / Jaci de Oliveira Farias Filho								
		Cat / NL / Largada		LIGHT / 120 / 10:30:00						
		Joao Pessoa			PAJERO TR4 4X4					
PC	Tp	Trc	DistPC	Ideal	Passagem	Pen	Erro	Pontos	NoPC	AtePC
1	Tmp	3	0.586	11:16:08.00	--:--:--	0		+6000	64°	64°
2	Tmp	8	2.160	11:19:59.48	--:--:--	0		+6000	64°	64°
3	Tmp	10	2.834	11:22:40.86	--:--:--	0		+6000	64°	64°
4	Tmp	12	3.093	11:23:12.54	--:--:--	0		+6000	64°	64°
5	Tmp	13	3.621	11:24:14.91	--:--:--	0		+6000	64°	64°
6	Tmp	14	4.368	11:25:47.50	--:--:--	0		+6000	64°	64°
7	Tmp	16	4.731	11:26:58.86	--:--:--	0		+6000	64°	64°
8	Tmp	21	5.802	11:31:30.55	--:--:--	0		+6000	64°	64°
9	Tmp	21	6.037	11:32:01.89	--:--:--	0		+6000	64°	64°
10	Tmp	27	7.741	11:36:32.41	--:--:--	0		+6000	64°	64°
11	Tmp	27	8.248	11:37:48.46	--:--:--	0		+6000	64°	64°
12	Tmp	30	0.303	11:41:05.87	--:--:--	0		+6000	64°	64°
13	Tmp	32	0.746	11:42:00.21	--:--:--	0		+6000	64°	64°
14	Tmp	32	1.945	11:44:00.11	--:--:--	0		+6000	63°	64°
15	Tmp	33	2.144	11:44:34.21	--:--:--	0		+6000	63°	64°
16	Tmp	40	3.597	11:47:16.47	--:--:--	0		+6000	63°	64°
17	Tmp	42	4.189	11:48:54.31	--:--:--	0		+6000	63°	64°
18	Tmp	44	4.637	11:50:40.39	--:--:--	0		+6000	63°	64°
19	Tmp	48	5.370	11:52:20.67	--:--:--	0		+6000	63°	64°
20	Tmp	51	0.419	11:54:28.50	--:--:--	0		+6000	63°	64°
21	Tmp	54	1.212	11:57:24.84	--:--:--	0		+6000	63°	64°
22	Tmp	56	1.775	11:59:11.24	--:--:--	0		+6000	63°	64°
23	Tmp	59	2.375	12:03:49.45	--:--:--	0		+6000	63°	64°
24	Tmp	59	2.494	12:04:09.85	--:--:--	0		+6000	63°	64°
25	Tmp	62	3.036	12:05:58.10	--:--:--	0		+6000	62°	64°
26	Tmp	63	3.722	12:07:23.12	--:--:--	0		+6000	62°	64°
27	Tmp	64	4.011	12:08:19.09	--:--:--	0		+6000	62°	64°
28	Tmp	68	0.611	12:11:19.41	--:--:--	0		+6000	62°	64°
29	Tmp	70	1.312	12:12:42.03	--:--:--	0		+6000	62°	64°
30	Tmp	73	1.845	12:13:53.10	--:--:--	0		+6000	62°	64°
31	Tmp	74	2.268	12:14:41.89	--:--:--	0		+6000	62°	64°
32	Tmp	76	2.790	12:16:05.76	--:--:--	0		+6000	62°	64°
33	Tmp	77	3.188	12:16:55.22	--:--:--	0		+6000	62°	64°
34	Tmp	79	3.817	12:18:10.67	--:--:--	0		+6000	62°	64°
35	Tmp	81	4.240	12:19:09.67	--:--:--	0		+6000	62°	64°
36	Tmp	81	4.629	12:19:56.35	--:--:--	0		+6000	62°	64°
37	Tmp	84	5.155	12:21:13.57	--:--:--	0		+6000	62°	64°
38	Tmp	87	6.275	12:23:27.47	--:--:--	0		+6000	62°	64°
39	Tmp	87	7.137	12:24:47.04	--:--:--	0		+6000	62°	64°
40	Tmp	91	9.047	12:28:33.96	--:--:--	0		+6000	62°	64°
41	Tmp	93	9.556	12:29:39.70	--:--:--	0		+6000	62°	64°
42	Tmp	99	0.558	13:08:32.50	--:--:--	0		+6000	62°	64°
43	Tmp	101	1.706	13:10:29.44	--:--:--	0		+6000	62°	64°
44	Tmp	102	3.396	13:14:09.58	--:--:--	0		+6000	62°	64°
45	Tmp	104	4.196	13:15:53.59	--:--:--	0		+6000	62°	64°
46	Tmp	106	4.616	13:16:58.07	--:--:--	0		+6000	62°	64°
47	Tmp	108	4.912	13:17:54.22	--:--:--	0		+6000	62°	64°
48	Tmp	112	6.110	13:21:25.60	--:--:--	0		+6000	62°	64°
49	Tmp	112	6.555	13:22:32.35	--:--:--	0		+6000	62°	64°
50	Tmp	113	6.879	13:23:12.88	--:--:--	0		+6000	61°	64°
51	Tmp	114	7.055	13:23:35.40	--:--:--	0		+6000	61°	64°
52	Tmp	114	7.198	13:23:54.46	--:--:--	0		+6000	61°	64°

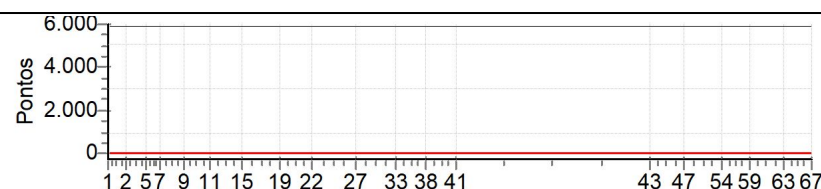
PC	Tp	Trc	DistPC	Ideal	Passagem	Pen	Erro	Pontos	NoPC	AtePC
53	Tmp	116	7.510	13:24:41.94	--:--:--	0		+6000	61°	64°
54	Tmp	118	7.950	13:25:44.93	--:--:--	0		+6000	61°	64°
55	Tmp	120	8.255	13:26:31.27	--:--:--	0		+6000	61°	64°
56	Tmp	122	8.692	13:27:29.03	--:--:--	0		+6000	61°	64°
57	Tmp	125	0.389	13:29:40.45	--:--:--	0		+6000	61°	64°
58	Tmp	125	0.623	13:30:08.53	--:--:--	0		+6000	61°	64°
59	Tmp	128	1.242	13:31:36.27	--:--:--	0		+6000	61°	64°
60	Tmp	132	2.179	13:34:03.88	--:--:--	0		+6000	61°	64°
61	Tmp	134	2.552	13:34:51.60	--:--:--	0		+6000	61°	64°
62	Tmp	134	2.948	13:35:31.20	--:--:--	0		+6000	61°	64°
63	Tmp	139	0.625	13:38:54.95	--:--:--	0		+6000	61°	64°
64	Tmp	140	1.285	13:40:02.18	--:--:--	0		+6000	61°	64°
65	Tmp	145	2.516	13:42:18.46	--:--:--	0		+6000	61°	64°
66	Tmp	145	3.259	13:43:47.62	--:--:--	0		+6000	61°	64°
67	Tmp	145	3.720	13:44:42.94	--:--:--	0		+6000	61°	64°
Num	120	Pen	0	PCZ	0	Total PP	402000	Col. Final	NC	



JOAO PESSOA - Turismo Light - Mitsubishi MotorSports Nordeste 2019
Performance Individual

PC	Tp	Trc	DistPC	Ideal	Passagem	Pen	Erro	Pontos	NoPC	AtePC
N u m	121	121 / Osvaldo Pires Parente / Aida Cintia Mendes Azevedo								
		Cat / NL / Largada		LIGHT / 130 / 10:40:00						
		NC			Campina Grande PAJERO DAKAR 4X4					
PC	Tp	Trc	DistPC	Ideal	Passagem	Pen	Erro	Pontos	NoPC	AtePC
1	Tmp	3	0.586	11:26:08.00	--:--:--	0		+6000	63°	63°
2	Tmp	8	2.160	11:29:59.48	--:--:--	0		+6000	63°	63°
3	Tmp	10	2.834	11:32:40.86	--:--:--	0		+6000	63°	63°
4	Tmp	12	3.093	11:33:12.54	--:--:--	0		+6000	63°	63°
5	Tmp	13	3.621	11:34:14.91	--:--:--	0		+6000	63°	63°
6	Tmp	14	4.368	11:35:47.50	--:--:--	0		+6000	63°	63°
7	Tmp	16	4.731	11:36:58.86	--:--:--	0		+6000	63°	63°
8	Tmp	21	5.802	11:41:30.55	--:--:--	0		+6000	63°	63°
9	Tmp	21	6.037	11:42:01.89	--:--:--	0		+6000	63°	63°
10	Tmp	27	7.741	11:46:32.41	--:--:--	0		+6000	63°	63°
11	Tmp	27	8.248	11:47:48.46	--:--:--	0		+6000	63°	63°
12	Tmp	30	0.303	11:51:05.87	--:--:--	0		+6000	63°	63°
13	Tmp	32	0.746	11:52:00.21	--:--:--	0		+6000	63°	63°
14	Tmp	32	1.945	11:54:00.11	--:--:--	0		+6000	62°	63°
15	Tmp	33	2.144	11:54:34.21	--:--:--	0		+6000	62°	63°
16	Tmp	40	3.597	11:57:16.47	--:--:--	0		+6000	62°	63°
17	Tmp	42	4.189	11:58:54.31	--:--:--	0		+6000	62°	63°
18	Tmp	44	4.637	12:00:40.39	--:--:--	0		+6000	62°	63°
19	Tmp	48	5.370	12:02:20.67	--:--:--	0		+6000	62°	63°
20	Tmp	51	0.419	12:04:28.50	--:--:--	0		+6000	62°	63°
21	Tmp	54	1.212	12:07:24.84	--:--:--	0		+6000	62°	63°
22	Tmp	56	1.775	12:09:11.24	--:--:--	0		+6000	62°	63°
23	Tmp	59	2.375	12:13:49.45	--:--:--	0		+6000	62°	63°
24	Tmp	59	2.494	12:14:09.85	--:--:--	0		+6000	62°	63°
25	Tmp	62	3.036	12:15:58.10	--:--:--	0		+6000	61°	63°
26	Tmp	63	3.722	12:17:23.12	--:--:--	0		+6000	61°	63°
27	Tmp	64	4.011	12:18:19.09	--:--:--	0		+6000	61°	63°
28	Tmp	68	0.611	12:21:19.41	--:--:--	0		+6000	61°	63°
29	Tmp	70	1.312	12:22:42.03	--:--:--	0		+6000	61°	63°
30	Tmp	73	1.845	12:23:53.10	--:--:--	0		+6000	61°	63°
31	Tmp	74	2.268	12:24:41.89	--:--:--	0		+6000	61°	63°
32	Tmp	76	2.790	12:26:05.76	--:--:--	0		+6000	61°	63°
33	Tmp	77	3.188	12:26:55.22	--:--:--	0		+6000	61°	63°
34	Tmp	79	3.817	12:28:10.67	--:--:--	0		+6000	61°	63°
35	Tmp	81	4.240	12:29:09.67	--:--:--	0		+6000	61°	63°
36	Tmp	81	4.629	12:29:56.35	--:--:--	0		+6000	61°	63°
37	Tmp	84	5.155	12:31:13.57	--:--:--	0		+6000	61°	63°
38	Tmp	87	6.275	12:33:27.47	--:--:--	0		+6000	61°	63°
39	Tmp	87	7.137	12:34:47.04	--:--:--	0		+6000	61°	63°
40	Tmp	91	9.047	12:38:33.96	--:--:--	0		+6000	61°	63°
41	Tmp	93	9.556	12:39:39.70	--:--:--	0		+6000	61°	63°
42	Tmp	99	0.558	13:18:32.50	--:--:--	0		+6000	60°	63°
43	Tmp	101	1.706	13:20:29.44	--:--:--	0		+6000	60°	63°
44	Tmp	102	3.396	13:24:09.58	--:--:--	0		+6000	60°	63°
45	Tmp	104	4.196	13:25:53.59	--:--:--	0		+6000	60°	63°
46	Tmp	106	4.616	13:26:58.07	--:--:--	0		+6000	60°	63°
47	Tmp	108	4.912	13:27:54.22	--:--:--	0		+6000	60°	63°
48	Tmp	112	6.110	13:31:25.60	--:--:--	0		+6000	60°	63°
49	Tmp	112	6.555	13:32:32.35	--:--:--	0		+6000	60°	63°
50	Tmp	113	6.879	13:33:12.88	--:--:--	0		+6000	59°	63°
51	Tmp	114	7.055	13:33:35.40	--:--:--	0		+6000	59°	63°
52	Tmp	114	7.198	13:33:54.46	--:--:--	0		+6000	59°	63°

PC	Tp	Trc	DistPC	Ideal	Passagem	Pen	Erro	Pontos	NoPC	AtePC
53	Tmp	116	7.510	13:34:41.94	--:--:--	0		+6000	59°	63°
54	Tmp	118	7.950	13:35:44.93	--:--:--	0		+6000	59°	63°
55	Tmp	120	8.255	13:36:31.27	--:--:--	0		+6000	59°	63°
56	Tmp	122	8.692	13:37:29.03	--:--:--	0		+6000	59°	63°
57	Tmp	125	0.389	13:39:40.45	--:--:--	0		+6000	59°	63°
58	Tmp	125	0.623	13:40:08.53	--:--:--	0		+6000	59°	63°
59	Tmp	128	1.242	13:41:36.27	--:--:--	0		+6000	59°	63°
60	Tmp	132	2.179	13:44:03.88	--:--:--	0		+6000	59°	63°
61	Tmp	134	2.552	13:44:51.60	--:--:--	0		+6000	59°	63°
62	Tmp	134	2.948	13:45:31.20	--:--:--	0		+6000	59°	63°
63	Tmp	139	0.625	13:48:54.95	--:--:--	0		+6000	59°	63°
64	Tmp	140	1.285	13:50:02.18	--:--:--	0		+6000	59°	63°
65	Tmp	145	2.516	13:52:18.46	--:--:--	0		+6000	59°	63°
66	Tmp	145	3.259	13:53:47.62	--:--:--	0		+6000	59°	63°
67	Tmp	145	3.720	13:54:42.94	--:--:--	0		+6000	59°	63°
Num	121	Pen	0	PCZ	0	Total PP	402000	Col. Final	NC	

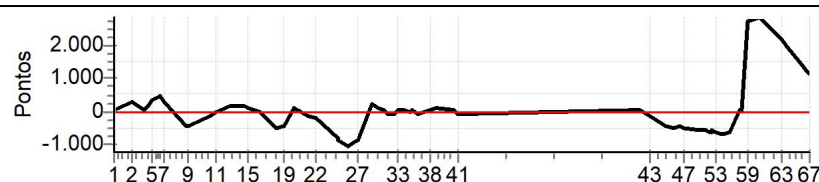


JOAO PESSOA - Turismo Light - Mitsubishi MotorSports Nordeste 2019
Performance Individual

PC	Tp	Trc	DistPC	Ideal	Passagem	Pen	Erro	Pontos	NoPC	AtePC
N u m	122	122 / Sigiscler Damascena / Severino Maroja								
		Cat / NL / Largada		LIGHT / 122 / 10:32:00						
		Joao Pessoa				PAJERO TR4 4X4				
PC	Tp	Trc	DistPC	Ideal	Passagem	Pen	Erro	Pontos	NoPC	AtePC
1	Tmp	3	0.586	11:18:08.00	11:18:13.66	0	5.7s	+57	31 °	31 °
2	Tmp	8	2.160	11:21:59.48	11:22:26.77	0	27.3s	+273	37 °	38 °
3	Tmp	10	2.834	11:24:40.86	11:24:45.87	0	5.0s	+50	20 °	28 °
4	Tmp	12	3.093	11:25:12.54	11:25:28.92	0	16.4s	+164	35 °	30 °
5	Tmp	13	3.621	11:26:14.91	11:26:47.75	0	32.8s	+328	44 °	35 °
6	Tmp	14	4.368	11:27:47.50	11:28:32.91	0	45.4s	+454	45 °	40 °
7	Tmp	16	4.731	11:28:58.86	11:29:28.56	0	29.7s	+297	41 °	40 °
8	Tmp	21	5.802	11:33:30.55	11:32:44.86	0	45.7s	-457	43 °	41 °
9	Tmp	21	6.037	11:34:01.89	11:33:15.47	0	46.4s	-464	42 °	40 °
10	Tmp	27	7.741	11:38:32.41	11:38:17.97	0	14.4s	-144	36 °	36 °
11	Tmp	27	8.248	11:39:48.46	11:39:45.29	0	3.2s	-32	23 °	35 °
12	Tmp	30	0.303	11:43:05.87	11:43:19.48	0	13.6s	+136	40 °	35 °
13	Tmp	32	0.746	11:44:00.21	11:44:13.53	0	13.3s	+133	36 °	35 °
14	Tmp	32	1.945	11:46:00.11	11:46:14.89	0	14.8s	+148	38 °	35 °
15	Tmp	33	2.144	11:46:34.21	11:46:42.96	0	8.8s	+88	34 °	35 °
16	Tmp	40	3.597	11:49:16.47	11:49:12.69	0	3.8s	-38	32 °	35 °
17	Tmp	42	4.189	11:50:54.31	11:50:29.41	0	24.9s	-249	43 °	34 °
18	Tmp	44	4.637	11:52:40.39	11:51:46.06	0	54.3s	-543	50 °	35 °
19	Tmp	48	5.370	11:54:20.67	11:53:36.30	0	44.4s	-444	50 °	35 °
20	Tmp	51	0.419	11:56:28.50	11:56:38.44	0	9.9s	+99	40 °	35 °
21	Tmp	54	1.212	11:59:24.84	11:59:12.11	0	12.7s	-127	40 °	35 °
22	Tmp	56	1.775	12:01:11.24	12:00:48.22	0	23.0s	-230	43 °	35 °
23	Tmp	59	2.375	12:05:49.45	12:04:26.24	0	1m23s	-832	53 °	39 °
24	Tmp	59	2.494	12:06:09.85	12:04:43.82	0	1m26s	-860	53 °	40 °
25	Tmp	62	3.036	12:07:58.10	12:06:11.97	0	1m46s	-1061	51 °	40 °
26	Tmp	63	3.722	12:09:23.12	12:07:48.31	0	1m34s	-948	51 °	42 °
27	Tmp	64	4.011	12:10:19.09	12:08:50.38	0	1m28s	-887	50 °	43 °
28	Tmp	68	0.611	12:13:19.41	12:13:41.99	0	22.6s	+226	41 °	43 °
29	Tmp	70	1.312	12:14:42.03	12:14:53.15	0	11.1s	+111	35 °	42 °
30	Tmp	73	1.845	12:15:53.10	12:15:53.97	0	0.9s	+9	14 °	41 °
31	Tmp	74	2.268	12:16:41.89	12:16:35.06	0	6.8s	-68	38 °	40 °
32	Tmp	76	2.790	12:18:05.76	12:17:54.23	0	11.5s	-115	40 °	40 °
33	Tmp	77	3.188	12:18:55.22	12:19:00.94	0	5.7s	+57	29 °	40 °
34	Tmp	79	3.817	12:20:10.67	12:20:14.70	0	4.0s	+40	30 °	40 °
35	Tmp	81	4.240	12:21:09.67	12:21:09.45	0	0.2s	-2	2 °	40 °
36	Tmp	81	4.629	12:21:56.35	12:21:56.93	0	0.6s	+6	3 °	40 °
37	Tmp	84	5.155	12:23:13.57	12:23:05.94	0	7.6s	-76	31 °	39 °
38	Tmp	87	6.275	12:25:27.47	12:25:31.43	0	4.0s	+40	27 °	38 °
39	Tmp	87	7.137	12:26:47.04	12:26:56.56	0	9.5s	+95	34 °	38 °
40	Tmp	91	9.047	12:30:33.96	12:30:38.30	0	4.3s	+43	31 °	38 °
41	Tmp	93	9.556	12:31:39.70	12:31:31.82	0	7.9s	-79	33 °	38 °
42	Tmp	99	0.558	13:10:32.50	13:10:32.98	0	0.5s	+5	8 °	38 °
43	Tmp	101	1.706	13:12:29.44	13:12:17.15	0	12.3s	-123	39 °	38 °
44	Tmp	102	3.396	13:16:09.58	13:15:26.52	0	43.1s	-431	54 °	38 °
45	Tmp	104	4.196	13:17:53.59	13:17:03.72	0	49.9s	-499	54 °	38 °
46	Tmp	106	4.616	13:18:58.07	13:18:10.85	0	47.2s	-472	52 °	38 °
47	Tmp	108	4.912	13:19:54.22	13:19:04.15	0	50.1s	-501	51 °	39 °
48	Tmp	112	6.110	13:23:25.60	13:22:29.76	0	55.8s	-558	51 °	40 °
49	Tmp	112	6.555	13:24:32.35	13:23:32.33	0	1m00s	-600	52 °	40 °
50	Tmp	113	6.879	13:25:12.88	13:24:11.73	0	1m01s	-612	51 °	40 °
51	Tmp	114	7.055	13:25:35.40	13:24:33.81	0	1m01s	-616	51 °	41 °
52	Tmp	114	7.198	13:25:54.46	13:24:54.70	0	59.8s	-598	51 °	41 °

PC	Tp	Trc	DistPC	Ideal	Passagem	Pen	Erro	Pontos	NoPC	AtePC
53	Tmp	116	7.510	13:26:41.94	13:25:38.71	0	1m03s	-632	51 °	41 °
54	Tmp	118	7.950	13:27:44.93	13:26:36.58	0	1m08s	-684	52 °	42 °
55	Tmp	120	8.255	13:28:31.27	13:27:21.05	0	1m10s	-702	51 °	42 °
56	Tmp	122	8.692	13:29:29.03	13:28:22.72	0	1m06s	-663	50 °	42 °
57	Tmp	125	0.389	13:31:40.45	13:31:45.43	0	5.0s	+50	32 °	42 °
58	Tmp	125	0.623	13:32:08.53	13:32:13.66	0	5.1s	+51	31 °	42 °
59	Tmp	128	1.242	13:33:36.27	13:38:10.09	0	4m33s	[+2738]	56 °	42 °
60	Tmp	132	2.179	13:36:03.88	13:40:47.46	0	4m43s	[+2836]	55 °	42 °
61	Tmp	134	2.552	13:36:51.60	13:41:20.29	0	4m28s	[+2687]	55 °	43 °
62	Tmp	134	2.948	13:37:31.20	13:41:59.05	0	4m27s	+2679	55 °	44 °
63	Tmp	139	0.625	13:40:54.95	13:44:31.37	0	3m36s	+2164	54 °	45 °
64	Tmp	140	1.285	13:42:02.18	13:45:13.46	0	3m11s	+1913	54 °	45 °
65	Tmp	145	2.516	13:44:18.46	13:46:51.95	0	2m33s	+1535	54 °	45 °
66	Tmp	145	3.259	13:45:47.62	13:47:53.80	0	2m06s	+1262	53 °	46 °
67	Tmp	145	3.720	13:46:42.94	13:48:34.57	0	1m51s	+1116	52 °	47 °

Num	122	Pen	0	PCZ	0	Total PP	28976	Col. Final	47°
-----	-----	-----	---	-----	---	----------	-------	------------	-----

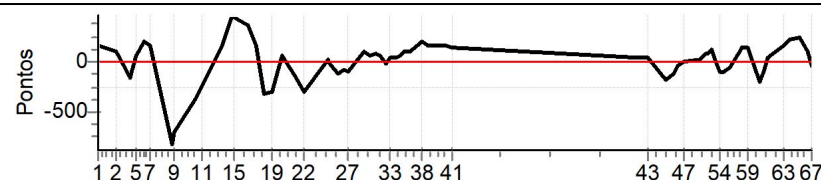


JOAO PESSOA - Turismo Light - Mitsubishi MotorSports Nordeste 2019
Performance Individual

PC	Tp	Trc	DistPC	Ideal	Passagem	Pen	Erro	Pontos	NoPC	AtePC
N u m	123	123 / Hugo Oliveira / Joao Paulo Arruda								
		Cat / NL / Largada		LIGHT / 123 / 10:33:00						
		Joao Pessoa				L200 TRITON HPE				
PC	Tp	Trc	DistPC	Ideal	Passagem	Pen	Erro	Pontos	NoPC	AtePC
1	Tmp	3	0.586	11:19:08.00	11:19:24.12	0	16.1s	+161	47°	47°
2	Tmp	8	2.160	11:22:59.48	11:23:09.37	0	9.9s	+99	29°	32°
3	Tmp	10	2.834	11:25:40.86	11:25:24.93	0	15.9s	-159	25°	29°
4	Tmp	12	3.093	11:26:12.54	11:26:04.57	0	8.0s	-80	30°	28°
5	Tmp	13	3.621	11:27:14.91	11:27:19.97	0	5.1s	+51	21°	26°
6	Tmp	14	4.368	11:28:47.50	11:29:07.35	0	19.9s	+199	39°	29°
7	Tmp	16	4.731	11:29:58.86	11:30:13.61	0	14.8s	+148	37°	30°
8	Tmp	21	5.802	11:34:30.55	11:33:09.35	0	1m21s	-812	51°	36°
9	Tmp	21	6.037	11:35:01.89	11:33:53.27	0	1m08s	-686	48°	39°
10	Tmp	27	7.741	11:39:32.41	11:38:56.34	0	36.1s	-361	46°	37°
11	Tmp	27	8.248	11:40:48.46	11:40:24.26	0	24.2s	-242	40°	38°
12	Tmp	30	0.303	11:44:05.87	11:44:12.56	0	6.7s	+67	31°	38°
13	Tmp	32	0.746	11:45:00.21	11:45:15.46	0	15.3s	+153	39°	37°
14	Tmp	32	1.945	11:47:00.11	11:47:45.05	0	44.9s	[+449]	46°	37°
15	Tmp	33	2.144	11:47:34.21	11:48:16.64	0	42.4s	[+424]	46°	37°
16	Tmp	40	3.597	11:50:16.47	11:50:51.62	0	35.2s	[+352]	44°	38°
17	Tmp	42	4.189	11:51:54.31	11:52:08.82	0	14.5s	+145	36°	38°
18	Tmp	44	4.637	11:53:40.39	11:53:08.67	0	31.7s	-317	40°	39°
19	Tmp	48	5.370	11:55:20.67	11:54:49.76	0	30.9s	-309	45°	40°
20	Tmp	51	0.419	11:57:28.50	11:57:34.81	0	6.3s	+63	33°	38°
21	Tmp	54	1.212	12:00:24.84	12:00:08.46	0	16.4s	-164	42°	39°
22	Tmp	56	1.775	12:02:11.24	12:01:41.70	0	29.5s	-295	46°	39°
23	Tmp	59	2.375	12:06:49.45	12:06:50.49	0	1.0s	+10	13°	38°
24	Tmp	59	2.494	12:07:09.85	12:07:10.03	0	0.2s	+2	3°	37°
25	Tmp	62	3.036	12:08:58.10	12:08:45.24	0	12.9s	-129	38°	37°
26	Tmp	63	3.722	12:10:23.12	12:10:15.71	0	7.4s	-74	33°	36°
27	Tmp	64	4.011	12:11:19.09	12:11:09.57	0	9.5s	-95	34°	36°
28	Tmp	68	0.611	12:14:19.41	12:14:28.86	0	9.5s	+95	34°	37°
29	Tmp	70	1.312	12:15:42.03	12:15:47.73	0	5.7s	+57	31°	37°
30	Tmp	73	1.845	12:16:53.10	12:17:00.01	0	6.9s	+69	35°	37°
31	Tmp	74	2.268	12:17:41.89	12:17:46.93	0	5.0s	+50	37°	36°
32	Tmp	76	2.790	12:19:05.76	12:19:04.11	0	1.7s	-17	20°	36°
33	Tmp	77	3.188	12:19:55.22	12:19:58.53	0	3.3s	+33	22°	36°
34	Tmp	79	3.817	12:21:10.67	12:21:13.43	0	2.8s	+28	24°	36°
35	Tmp	81	4.240	12:22:09.67	12:22:15.65	0	6.0s	+60	36°	36°
36	Tmp	81	4.629	12:22:56.35	12:23:05.26	0	8.9s	+89	35°	36°
37	Tmp	84	5.155	12:24:13.57	12:24:22.59	0	9.0s	+90	35°	36°
38	Tmp	87	6.275	12:26:27.47	12:26:46.67	0	19.2s	+192	34°	36°
39	Tmp	87	7.137	12:27:47.04	12:28:02.04	0	15.0s	+150	35°	36°
40	Tmp	91	9.047	12:31:33.96	12:31:49.04	0	15.1s	+151	38°	36°
41	Tmp	93	9.556	12:32:39.70	12:32:52.37	0	12.7s	+127	37°	36°
42	Tmp	99	0.558	13:11:32.50	13:11:36.22	0	3.7s	+37	30°	36°
43	Tmp	101	1.706	13:13:29.44	13:13:32.73	0	3.3s	+33	28°	36°
44	Tmp	102	3.396	13:17:09.58	13:16:50.80	0	18.8s	-188	46°	36°
45	Tmp	104	4.196	13:18:53.59	13:18:41.81	0	11.8s	-118	44°	36°
46	Tmp	106	4.616	13:19:58.07	13:19:53.81	0	4.3s	-43	34°	36°
47	Tmp	108	4.912	13:20:54.22	13:20:52.83	0	1.4s	-14	13°	36°
48	Tmp	112	6.110	13:24:25.60	13:24:27.80	0	2.2s	+22	19°	36°
49	Tmp	112	6.555	13:25:32.35	13:25:39.47	0	7.1s	+71	36°	36°
50	Tmp	113	6.879	13:26:12.88	13:26:19.48	0	6.6s	+66	35°	36°
51	Tmp	114	7.055	13:26:35.40	13:26:44.39	0	9.0s	+90	38°	36°
52	Tmp	114	7.198	13:26:54.46	13:27:05.32	0	10.9s	+109	39°	36°

PC	Tp	Trc	DistPC	Ideal	Passagem	Pen	Erro	Pontos	NoPC	AtePC
53	Tmp	116	7.510	13:27:41.94	13:27:41.89	0	0.1s	-1	1°	36°
54	Tmp	118	7.950	13:28:44.93	13:28:33.72	0	11.2s	-112	37°	36°
55	Tmp	120	8.255	13:29:31.27	13:29:20.47	0	10.8s	-108	37°	36°
56	Tmp	122	8.692	13:30:29.03	13:30:23.53	0	5.5s	-55	33°	36°
57	Tmp	125	0.389	13:32:40.45	13:32:49.88	0	9.4s	+94	40°	35°
58	Tmp	125	0.623	13:33:08.53	13:33:21.29	0	12.8s	+128	40°	35°
59	Tmp	128	1.242	13:34:36.27	13:34:49.55	0	13.3s	+133	40°	35°
60	Tmp	132	2.179	13:37:03.88	13:36:44.71	0	19.2s	-192	40°	36°
61	Tmp	134	2.552	13:37:51.60	13:37:41.45	0	10.2s	-102	34°	36°
62	Tmp	134	2.948	13:38:31.20	13:38:35.19	0	4.0s	+40	30°	36°
63	Tmp	139	0.625	13:41:54.95	13:42:09.64	0	14.7s	+147	44°	36°
64	Tmp	140	1.285	13:43:02.18	13:43:23.97	0	21.8s	+218	45°	36°
65	Tmp	145	2.516	13:45:18.46	13:45:41.96	0	23.5s	+235	44°	36°
66	Tmp	145	3.259	13:46:47.62	13:46:56.68	0	9.1s	+91	35°	36°
67	Tmp	145	3.720	13:47:42.94	13:47:39.34	0	3.6s	-36	29°	36°

Num	123	Pen	0	PCZ	0	Total PP	8512	Col. Final	36°
-----	-----	-----	---	-----	---	----------	------	------------	-----

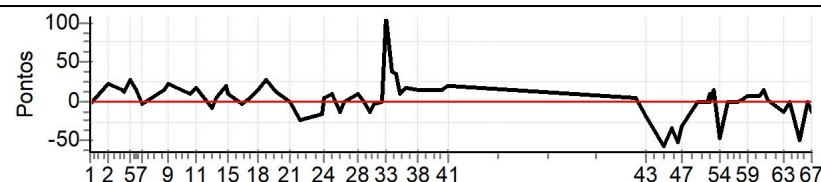


JOAO PESSOA - Turismo Light - Mitsubishi MotorSports Nordeste 2019
Performance Individual

PC	Tp	Trc	DistPC	Ideal	Passagem	Pen	Erro	Pontos	NoPC	AtePC
N u m	124	124 / Rafael Cursino / Vitor Costa								
		Cat / NL / Largada		LIGHT / 124 / 10:34:00						
		Recife		PAJERO FULL 3 PORTAS						
PC	Tp	Trc	DistPC	Ideal	Passagem	Pen	Erro	Pontos	NoPC	AtePC
1	Tmp	3	0.586	11:20:08.00	11:20:07.57	0	0.4s	-4	5°	5°
2	Tmp	8	2.160	11:23:59.48	11:24:01.56	0	2.1s	+21	10°	8°
3	Tmp	10	2.834	11:26:40.86	11:26:42.25	0	1.4s	+14	10°	6°
4	Tmp	12	3.093	11:27:12.54	11:27:13.60	0	1.1s	+11	11°	5°
5	Tmp	13	3.621	11:28:14.91	11:28:17.69	0	2.8s	+28	15°	5°
6	Tmp	14	4.368	11:29:47.50	11:29:48.80	0	1.3s	+13	9°	6°
7	Tmp	16	4.731	11:30:58.86	11:30:58.39	0	0.5s	-5	8°	5°
8	Tmp	21	5.802	11:35:30.55	11:35:31.85	0	1.3s	+13	10°	6°
9	Tmp	21	6.037	11:36:01.89	11:36:04.14	0	2.3s	+23	19°	7°
10	Tmp	27	7.741	11:40:32.41	11:40:33.41	0	1.0s	+10	9°	5°
11	Tmp	27	8.248	11:41:48.46	11:41:50.01	0	1.6s	+16	13°	5°
12	Tmp	30	0.303	11:45:05.87	11:45:04.93	0	0.9s	-9	13°	5°
13	Tmp	32	0.746	11:46:00.21	11:46:00.47	0	0.3s	+3	4°	5°
14	Tmp	32	1.945	11:48:00.11	11:48:02.12	0	2.0s	+20	12°	5°
15	Tmp	33	2.144	11:48:34.21	11:48:35.09	0	0.9s	+9	9°	5°
16	Tmp	40	3.597	11:51:16.47	11:51:16.20	0	0.3s	-3	3°	4°
17	Tmp	42	4.189	11:52:54.31	11:52:54.70	0	0.4s	+4	7°	4°
18	Tmp	44	4.637	11:54:40.39	11:54:41.82	0	1.4s	+14	11°	4°
19	Tmp	48	5.370	11:56:20.67	11:56:23.43	0	2.8s	+28	29°	4°
20	Tmp	51	0.419	11:58:28.50	11:58:29.74	0	1.2s	+12	7°	5°
21	Tmp	54	1.212	12:01:24.84	12:01:24.81	0	0.0s	0	1°	3°
22	Tmp	56	1.775	12:03:11.24	12:03:08.71	0	2.5s	-25	23°	4°
23	Tmp	59	2.375	12:07:49.45	12:07:47.81	0	1.6s	-16	20°	5°
24	Tmp	59	2.494	12:08:09.85	12:08:10.33	0	0.5s	+5	8°	5°
25	Tmp	62	3.036	12:09:58.10	12:09:58.92	0	0.8s	+8	5°	3°
26	Tmp	63	3.722	12:11:23.12	12:11:21.76	0	1.4s	-14	10°	2°
27	Tmp	64	4.011	12:12:19.09	12:12:19.06	0	0.0s	0	1°	2°
28	Tmp	68	0.611	12:15:19.41	12:15:20.23	0	0.8s	+8	10°	2°
29	Tmp	70	1.312	12:16:42.03	12:16:42.07	0	0.0s	0	1°	2°
30	Tmp	73	1.845	12:17:53.10	12:17:51.71	0	1.4s	-14	20°	2°
31	Tmp	74	2.268	12:18:41.89	12:18:41.51	0	0.4s	-4	7°	2°
32	Tmp	76	2.790	12:20:05.76	12:20:05.78	0	0.0s	0	1°	2°
33	Tmp	77	3.188	12:20:55.22	12:21:05.88	0	10.7s	[+107]	37°	2°
34	Tmp	79	3.817	12:22:10.67	12:22:14.38	0	3.7s	[+37]	28°	4°
35	Tmp	81	4.240	12:23:09.67	12:23:13.11	0	3.4s	[+34]	27°	5°
36	Tmp	81	4.629	12:23:56.35	12:23:57.10	0	0.8s	+8	4°	4°
37	Tmp	84	5.155	12:25:13.57	12:25:15.29	0	1.7s	+17	12°	4°
38	Tmp	87	6.275	12:27:27.47	12:27:28.77	0	1.3s	+13	14°	4°
39	Tmp	87	7.137	12:28:47.04	12:28:48.51	0	1.5s	+15	16°	5°
40	Tmp	91	9.047	12:32:33.96	12:32:35.22	0	1.3s	+13	18°	5°
41	Tmp	93	9.556	12:33:39.70	12:33:41.60	0	1.9s	+19	13°	6°
42	Tmp	99	0.558	13:12:32.50	13:12:32.91	0	0.4s	+4	7°	6°
43	Tmp	101	1.706	13:14:29.44	13:14:27.50	0	1.9s	-19	23°	6°
44	Tmp	102	3.396	13:18:09.58	13:18:03.76	0	5.8s	-58	30°	6°
45	Tmp	104	4.196	13:19:53.59	13:19:50.07	0	3.5s	-35	32°	7°
46	Tmp	106	4.616	13:20:58.07	13:20:52.81	0	5.3s	-53	37°	7°
47	Tmp	108	4.912	13:21:54.22	13:21:51.15	0	3.1s	-31	25°	7°
48	Tmp	112	6.110	13:25:25.60	13:25:25.49	0	0.1s	-1	1°	7°
49	Tmp	112	6.555	13:26:32.35	13:26:32.17	0	0.2s	-2	7°	7°
50	Tmp	113	6.879	13:27:12.88	13:27:12.91	0	0.0s	0	1°	7°
51	Tmp	114	7.055	13:27:35.40	13:27:36.26	0	0.9s	+9	18°	7°
52	Tmp	114	7.198	13:27:54.46	13:27:54.29	0	0.2s	-2	5°	7°

PC	Tp	Trc	DistPC	Ideal	Passagem	Pen	Erro	Pontos	NoPC	AtePC
53	Tmp	116	7.510	13:28:41.94	13:28:43.39	0	1.5s	+15	21°	7°
54	Tmp	118	7.950	13:29:44.93	13:29:40.12	0	4.8s	-48	33°	7°
55	Tmp	120	8.255	13:30:31.27	13:30:28.79	0	2.5s	-25	27°	7°
56	Tmp	122	8.692	13:31:29.03	13:31:29.02	0	0.0s	0	1°	7°
57	Tmp	125	0.389	13:33:40.45	13:33:40.25	0	0.2s	-2	2°	7°
58	Tmp	125	0.623	13:34:08.53	13:34:08.65	0	0.1s	+1	1°	6°
59	Tmp	128	1.242	13:35:36.27	13:35:36.85	0	0.6s	+6	6°	7°
60	Tmp	132	2.179	13:38:03.88	13:38:04.61	0	0.7s	+7	10°	7°
61	Tmp	134	2.552	13:38:51.60	13:38:52.89	0	1.3s	+13	14°	7°
62	Tmp	134	2.948	13:39:31.20	13:39:31.44	0	0.2s	+2	6°	7°
63	Tmp	139	0.625	13:42:54.95	13:42:53.52	0	1.4s	-14	17°	7°
64	Tmp	140	1.285	13:44:02.18	13:44:02.20	0	0.0s	0	1°	7°
65	Tmp	145	2.516	13:46:18.46	13:46:13.40	0	5.1s	-51	28°	7°
66	Tmp	145	3.259	13:47:47.62	13:47:47.45	0	0.2s	-2	2°	7°
67	Tmp	145	3.720	13:48:42.94	13:48:41.65	0	1.3s	-13	14°	7°

Num	124	Pen	0	PCZ	7	Total PP	852	Col. Final	7°
-----	-----	-----	---	-----	---	----------	-----	------------	----

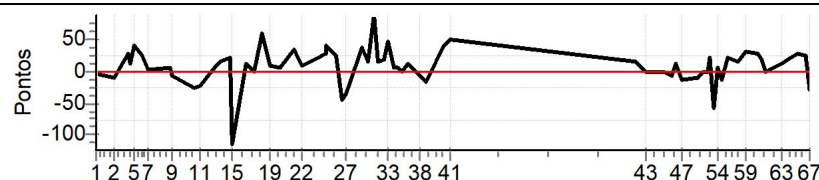


JOAO PESSOA - Turismo Light - Mitsubishi MotorSports Nordeste 2019
Performance Individual

PC	Tp	Trc	DistPC	Ideal	Passagem	Pen	Erro	Pontos	NoPC	AtePC
N u m	125	125 / Carlos Henrique Silva Junior / Thereza Lisboa de Gois Neves								
		Cat / NL / Largada		LIGHT / 125 / 10:35:00						
		Aracaju			L200 TRITON HPE					
PC	Tp	Trc	DistPC	Ideal	Passagem	Pen	Erro	Pontos	NoPC	AtePC
1	Tmp	3	0.586	11:21:08.00	11:21:07.74	0	0.3s	-3	4°	4°
2	Tmp	8	2.160	11:24:59.48	11:24:58.60	0	0.9s	-9	7°	5°
3	Tmp	10	2.834	11:27:40.86	11:27:43.78	0	2.9s	+29	17°	7°
4	Tmp	12	3.093	11:28:12.54	11:28:13.60	0	1.1s	+11	10°	6°
5	Tmp	13	3.621	11:29:14.91	11:29:19.14	0	4.2s	+42	19°	10°
6	Tmp	14	4.368	11:30:47.50	11:30:49.92	0	2.4s	+24	16°	10°
7	Tmp	16	4.731	11:31:58.86	11:31:59.17	0	0.3s	+3	6°	10°
8	Tmp	21	5.802	11:36:30.55	11:36:31.28	0	0.7s	+7	7°	8°
9	Tmp	21	6.037	11:37:01.89	11:37:01.18	0	0.7s	-7	12°	8°
10	Tmp	27	7.741	11:41:32.41	11:41:29.92	0	2.5s	-25	20°	7°
11	Tmp	27	8.248	11:42:48.46	11:42:46.28	0	2.2s	-22	20°	7°
12	Tmp	30	0.303	11:46:05.87	11:46:06.83	0	1.0s	+10	14°	7°
13	Tmp	32	0.746	11:47:00.21	11:47:01.87	0	1.7s	+17	14°	8°
14	Tmp	32	1.945	11:49:00.11	11:49:02.42	0	2.3s	+23	16°	8°
15	Tmp	33	2.144	11:49:34.21	11:49:22.72	0	11.5s	-115	37°	12°
16	Tmp	40	3.597	11:52:16.47	11:52:17.70	0	1.2s	+12	17°	12°
17	Tmp	42	4.189	11:53:54.31	11:53:54.36	0	0.1s	+1	1°	12°
18	Tmp	44	4.637	11:55:40.39	11:55:46.30	0	5.9s	[+59]	23°	13°
19	Tmp	48	5.370	11:57:20.67	11:57:21.47	0	0.8s	+8	8°	13°
20	Tmp	51	0.419	11:59:28.50	11:59:29.22	0	0.7s	+7	5°	12°
21	Tmp	54	1.212	12:02:24.84	12:02:28.23	0	3.4s	+34	22°	14°
22	Tmp	56	1.775	12:04:11.24	12:04:12.11	0	0.9s	+9	9°	14°
23	Tmp	59	2.375	12:08:49.45	12:08:52.39	0	2.9s	+29	30°	14°
24	Tmp	59	2.494	12:09:09.85	12:09:13.97	0	4.1s	+41	34°	14°
25	Tmp	62	3.036	12:10:58.10	12:11:00.45	0	2.4s	+24	19°	13°
26	Tmp	63	3.722	12:12:23.12	12:12:18.59	0	4.5s	-45	26°	13°
27	Tmp	64	4.011	12:13:19.09	12:13:15.52	0	3.6s	-36	24°	13°
28	Tmp	68	0.611	12:16:19.41	12:16:23.23	0	3.8s	+38	24°	13°
29	Tmp	70	1.312	12:17:42.03	12:17:43.48	0	1.5s	+15	16°	13°
30	Tmp	73	1.845	12:18:53.10	12:19:02.00	0	8.9s	[+89]	38°	14°
31	Tmp	74	2.268	12:19:41.89	12:19:43.41	0	1.5s	+15	22°	14°
32	Tmp	76	2.790	12:21:05.76	12:21:07.77	0	2.0s	+20	22°	14°
33	Tmp	77	3.188	12:21:55.22	12:21:59.80	0	4.6s	+46	26°	14°
34	Tmp	79	3.817	12:23:10.67	12:23:11.21	0	0.5s	+5	4°	14°
35	Tmp	81	4.240	12:24:09.67	12:24:10.20	0	0.5s	+5	6°	14°
36	Tmp	81	4.629	12:24:56.35	12:24:56.49	0	0.1s	+1	1°	14°
37	Tmp	84	5.155	12:26:13.57	12:26:14.84	0	1.3s	+13	10°	13°
38	Tmp	87	6.275	12:28:27.47	12:28:26.68	0	0.8s	-8	11°	13°
39	Tmp	87	7.137	12:29:47.04	12:29:45.36	0	1.7s	-17	19°	13°
40	Tmp	91	9.047	12:33:33.96	12:33:38.17	0	4.2s	+42	30°	13°
41	Tmp	93	9.556	12:34:39.70	12:34:44.76	0	5.1s	[+51]	27°	13°
42	Tmp	99	0.558	13:13:32.50	13:13:34.19	0	1.7s	+17	17°	13°
43	Tmp	101	1.706	13:15:29.44	13:15:29.47	0	0.0s	0	1°	13°
44	Tmp	102	3.396	13:19:09.58	13:19:09.49	0	0.1s	-1	1°	13°
45	Tmp	104	4.196	13:20:53.59	13:20:53.04	0	0.6s	-6	8°	13°
46	Tmp	106	4.616	13:21:58.07	13:21:59.39	0	1.3s	+13	15°	13°
47	Tmp	108	4.912	13:22:54.22	13:22:52.83	0	1.4s	-14	12°	13°
48	Tmp	112	6.110	13:26:25.60	13:26:24.69	0	0.9s	-9	12°	13°
49	Tmp	112	6.555	13:27:32.35	13:27:32.47	0	0.1s	+1	1°	12°
50	Tmp	113	6.879	13:28:12.88	13:28:12.95	0	0.1s	+1	2°	12°
51	Tmp	114	7.055	13:28:35.40	13:28:35.26	0	0.1s	-1	4°	11°
52	Tmp	114	7.198	13:28:54.46	13:28:56.53	0	2.1s	+21	27°	12°

PC	Tp	Trc	DistPC	Ideal	Passagem	Pen	Erro	Pontos	NoPC	AtePC
53	Tmp	116	7.510	13:29:41.94	13:29:36.09	0	5.9s	-59	35°	13°
54	Tmp	118	7.950	13:30:44.93	13:30:45.60	0	0.7s	+7	12°	12°
55	Tmp	120	8.255	13:31:31.27	13:31:29.98	0	1.3s	-13	20°	12°
56	Tmp	122	8.692	13:32:29.03	13:32:31.17	0	2.1s	+21	23°	12°
57	Tmp	125	0.389	13:34:40.45	13:34:42.09	0	1.6s	+16	18°	12°
58	Tmp	125	0.623	13:35:08.53	13:35:10.40	0	1.9s	+19	18°	12°
59	Tmp	128	1.242	13:36:36.27	13:36:39.49	0	3.2s	+32	21°	13°
60	Tmp	132	2.179	13:39:03.88	13:39:06.70	0	2.8s	+28	21°	13°
61	Tmp	134	2.552	13:39:51.60	13:39:53.43	0	1.8s	+18	18°	13°
62	Tmp	134	2.948	13:40:31.20	13:40:31.28	0	0.1s	+1	3°	13°
63	Tmp	139	0.625	13:43:54.95	13:43:56.08	0	1.1s	+11	16°	13°
64	Tmp	140	1.285	13:45:02.18	13:45:04.04	0	1.9s	+19	22°	13°
65	Tmp	145	2.516	13:47:18.46	13:47:21.47	0	3.0s	+30	19°	13°
66	Tmp	145	3.259	13:48:47.62	13:48:50.01	0	2.4s	+24	24°	13°
67	Tmp	145	3.720	13:49:42.94	13:49:40.19	0	2.8s	-28	24°	13°

Num 125 Pen 0 PCZ 1 Total PP 1228 Col. Final 13°

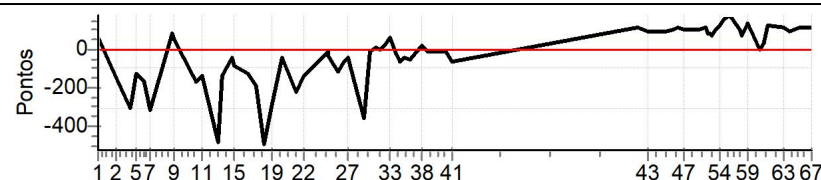


JOAO PESSOA - Turismo Light - Mitsubishi MotorSports Nordeste 2019
Performance Individual

PC	Tp	Trc	DistPC	Ideal	Passagem	Pen	Erro	Pontos	NoPC	AtePC
N u m	126	126 / Rostand Claudino Moreira / Zozima Tourinho								
		Cat / NL / Largada		LIGHT / 126 / 10:36:00						
		Joao Pessoa				PAJERO DAKAR 4X4				
PC	Tp	Trc	DistPC	Ideal	Passagem	Pen	Erro	Pontos	NoPC	AtePC
1	Tmp	3	0.586	11:22:08.00	11:22:14.68	0	6.7s	+67	33°	33°
2	Tmp	8	2.160	11:25:59.48	11:25:44.09	0	15.4s	-154	33°	29°
3	Tmp	10	2.834	11:28:40.86	11:28:10.33	0	30.5s	-305	36°	31°
4	Tmp	12	3.093	11:29:12.54	11:28:47.06	0	25.5s	-255	38°	36°
5	Tmp	13	3.621	11:30:14.91	11:30:01.87	0	13.0s	-130	33°	36°
6	Tmp	14	4.368	11:31:47.50	11:31:30.33	0	17.2s	-172	35°	36°
7	Tmp	16	4.731	11:32:58.86	11:32:27.15	0	31.7s	-317	44°	38°
8	Tmp	21	5.802	11:37:30.55	11:37:39.31	0	8.8s	+88	31°	33°
9	Tmp	21	6.037	11:38:01.89	11:38:06.78	0	4.9s	+49	26°	30°
10	Tmp	27	7.741	11:42:32.41	11:42:15.65	0	16.8s	-168	39°	31°
11	Tmp	27	8.248	11:43:48.46	11:43:34.27	0	14.2s	-142	33°	31°
12	Tmp	30	0.303	11:47:05.87	11:46:17.07	0	48.8s	-488	49°	33°
13	Tmp	32	0.746	11:48:00.21	11:47:46.18	0	14.0s	-140	38°	33°
14	Tmp	32	1.945	11:50:00.11	11:49:56.15	0	4.0s	-40	25°	33°
15	Tmp	33	2.144	11:50:34.21	11:50:26.03	0	8.2s	-82	33°	33°
16	Tmp	40	3.597	11:53:16.47	11:53:03.67	0	12.8s	-128	39°	32°
17	Tmp	42	4.189	11:54:54.31	11:54:35.18	0	19.1s	-191	37°	32°
18	Tmp	44	4.637	11:56:40.39	11:55:50.51	0	49.9s	-499	49°	32°
19	Tmp	48	5.370	11:58:20.67	11:57:52.20	0	28.5s	-285	44°	32°
20	Tmp	51	0.419	12:00:28.50	12:00:23.91	0	4.6s	-46	27°	32°
21	Tmp	54	1.212	12:03:24.84	12:03:02.69	0	22.2s	-222	46°	33°
22	Tmp	56	1.775	12:05:11.24	12:04:57.13	0	14.1s	-141	41°	32°
23	Tmp	59	2.375	12:09:49.45	12:09:48.89	0	0.6s	-6	8°	32°
24	Tmp	59	2.494	12:10:09.85	12:10:07.12	0	2.7s	-27	32°	32°
25	Tmp	62	3.036	12:11:58.10	12:11:46.15	0	12.0s	-120	36°	33°
26	Tmp	63	3.722	12:13:23.12	12:13:16.76	0	6.4s	-64	31°	33°
27	Tmp	64	4.011	12:14:19.09	12:14:14.77	0	4.3s	-43	25°	33°
28	Tmp	68	0.611	12:17:19.41	12:16:43.54	0	35.9s	-359	45°	33°
29	Tmp	70	1.312	12:18:42.03	12:18:41.14	0	0.9s	-9	13°	33°
30	Tmp	73	1.845	12:19:53.10	12:19:53.98	0	0.9s	+9	13°	33°
31	Tmp	74	2.268	12:20:41.89	12:20:42.21	0	0.3s	+3	6°	33°
32	Tmp	76	2.790	12:22:05.76	12:22:08.61	0	2.9s	+29	27°	33°
33	Tmp	77	3.188	12:22:55.22	12:23:01.32	0	6.1s	+61	30°	33°
34	Tmp	79	3.817	12:24:10.67	12:24:08.65	0	2.0s	-20	16°	33°
35	Tmp	81	4.240	12:25:09.67	12:25:03.82	0	5.9s	-59	35°	32°
36	Tmp	81	4.629	12:25:56.35	12:25:52.42	0	3.9s	-39	27°	32°
37	Tmp	84	5.155	12:27:13.57	12:27:07.78	0	5.8s	-58	29°	32°
38	Tmp	87	6.275	12:29:27.47	12:29:29.67	0	2.2s	+22	19°	31°
39	Tmp	87	7.137	12:30:47.04	12:30:45.78	0	1.3s	-13	14°	31°
40	Tmp	91	9.047	12:34:33.96	12:34:32.99	0	1.0s	-10	16°	31°
41	Tmp	93	9.556	12:35:39.70	12:35:33.20	0	6.5s	-65	29°	31°
42	Tmp	99	0.558	13:14:32.50	13:14:43.72	0	11.2s	+112	42°	31°
43	Tmp	101	1.706	13:16:29.44	13:16:38.48	0	9.0s	+90	37°	31°
44	Tmp	102	3.396	13:20:09.58	13:20:18.93	0	9.4s	+94	36°	31°
45	Tmp	104	4.196	13:21:53.59	13:22:03.81	0	10.2s	+102	40°	31°
46	Tmp	106	4.616	13:22:58.07	13:23:09.93	0	11.9s	+119	42°	31°
47	Tmp	108	4.912	13:23:54.22	13:24:04.37	0	10.2s	+102	39°	32°
48	Tmp	112	6.110	13:27:25.60	13:27:36.25	0	10.7s	+107	39°	32°
49	Tmp	112	6.555	13:28:32.35	13:28:43.99	0	11.6s	+116	39°	32°
50	Tmp	113	6.879	13:29:12.88	13:29:21.30	0	8.4s	+84	38°	32°
51	Tmp	114	7.055	13:29:35.40	13:29:43.65	0	8.3s	+83	36°	32°
52	Tmp	114	7.198	13:29:54.46	13:30:02.38	0	7.9s	+79	35°	32°

PC	Tp	Trc	DistPC	Ideal	Passagem	Pen	Erro	Pontos	NoPC	AtePC
53	Tmp	116	7.510	13:30:41.94	13:30:52.95	0	11.0s	+110	41°	33°
54	Tmp	118	7.950	13:31:44.93	13:31:57.09	0	12.2s	+122	38°	33°
55	Tmp	120	8.255	13:32:31.27	13:32:47.33	0	16.1s	[+161]	41°	33°
56	Tmp	122	8.692	13:33:29.03	13:33:47.06	0	18.0s	[+180]	41°	33°
57	Tmp	125	0.389	13:35:40.45	13:35:51.46	0	11.0s	+110	41°	33°
58	Tmp	125	0.623	13:36:08.53	13:36:16.01	0	7.5s	+75	36°	33°
59	Tmp	128	1.242	13:37:36.27	13:37:49.66	0	13.4s	[+134]	41°	33°
60	Tmp	132	2.179	13:40:03.88	13:40:03.36	0	0.5s	-5	7°	33°
61	Tmp	134	2.552	13:40:51.60	13:40:55.16	0	3.6s	+36	27°	33°
62	Tmp	134	2.948	13:41:31.20	13:41:44.10	0	12.9s	+129	40°	33°
63	Tmp	139	0.625	13:44:54.95	13:45:06.78	0	11.8s	+118	41°	33°
64	Tmp	140	1.285	13:46:02.18	13:46:11.99	0	9.8s	+98	37°	33°
65	Tmp	145	2.516	13:48:18.46	13:48:30.33	0	11.9s	+119	35°	34°
66	Tmp	145	3.259	13:49:47.62	13:49:59.32	0	11.7s	+117	37°	34°
67	Tmp	145	3.720	13:50:42.94	13:50:55.02	0	12.1s	+121	39°	34°

Num	126	Pen	0	PCZ	0	Total PP	7373	Col. Final	34°
-----	-----	-----	---	-----	---	----------	------	------------	-----

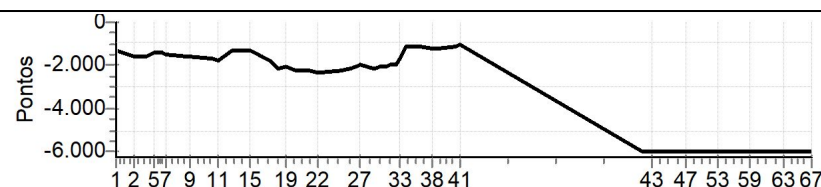


JOAO PESSOA - Turismo Light - Mitsubishi MotorSports Nordeste 2019
Performance Individual

PC	Tp	Trc	DistPC	Ideal	Passagem	Pen	Erro	Pontos	NoPC	AtePC
N u m	127	127 / Joao Artur de Araujo Cabral / Joao Cabral Neto								
		Cat / NL / Largada		LIGHT / 127 / 10:37:00						
		Recife		PAJERO DAKAR 4X4						
PC	Tp	Trc	DistPC	Ideal	Passagem	Pen	Erro	Pontos	NoPC	AtePC
1	Tmp	3	0.586	11:23:08.00	11:21:00.86	0	2m07s	-1271	62 °	62 °
2	Tmp	8	2.160	11:26:59.48	11:24:23.77	0	2m35s	-1557	61 °	62 °
3	Tmp	10	2.834	11:29:40.86	11:27:05.34	0	2m35s	-1555	60 °	62 °
4	Tmp	12	3.093	11:30:12.54	11:27:40.28	0	2m32s	-1523	60 °	61 °
5	Tmp	13	3.621	11:31:14.91	11:28:50.67	0	2m24s	-1442	59 °	61 °
6	Tmp	14	4.368	11:32:47.50	11:30:29.96	0	2m17s	-1375	58 °	60 °
7	Tmp	16	4.731	11:33:58.86	11:31:29.73	0	2m29s	-1491	58 °	60 °
8	Tmp	21	5.802	11:38:30.55	11:35:51.88	0	2m38s	-1587	60 °	60 °
9	Tmp	21	6.037	11:39:01.89	11:36:21.24	0	2m40s	-1607	59 °	61 °
10	Tmp	27	7.741	11:43:32.41	11:40:44.43	0	2m48s	-1680	58 °	61 °
11	Tmp	27	8.248	11:44:48.46	11:41:54.31	0	2m54s	-1742	59 °	61 °
12	Tmp	30	0.303	11:48:05.87	11:45:58.55	0	2m07s	-1273	56 °	61 °
13	Tmp	32	0.746	11:49:00.21	11:46:46.80	0	2m13s	-1334	56 °	60 °
14	Tmp	32	1.945	11:51:00.11	11:48:53.12	0	2m07s	-1270	54 °	59 °
15	Tmp	33	2.144	11:51:34.21	11:49:18.40	0	2m15s	-1358	55 °	58 °
16	Tmp	40	3.597	11:54:16.47	11:51:40.16	0	2m36s	-1563	57 °	58 °
17	Tmp	42	4.189	11:55:54.31	11:53:00.53	0	2m53s	-1738	58 °	58 °
18	Tmp	44	4.637	11:57:40.39	11:54:07.90	0	3m32s	-2125	59 °	59 °
19	Tmp	48	5.370	11:59:20.67	11:55:53.71	0	3m27s	-2070	58 °	59 °
20	Tmp	51	0.419	12:01:28.50	11:57:43.17	0	3m45s	-2253	59 °	59 °
21	Tmp	54	1.212	12:04:24.84	12:00:39.59	0	3m45s	-2253	60 °	59 °
22	Tmp	56	1.775	12:06:11.24	12:02:18.03	0	3m53s	-2332	60 °	59 °
23	Tmp	59	2.375	12:10:49.45	12:07:04.21	0	3m45s	-2252	58 °	60 °
24	Tmp	59	2.494	12:11:09.85	12:07:24.31	0	3m45s	-2255	58 °	60 °
25	Tmp	62	3.036	12:12:58.10	12:09:19.76	0	3m38s	-2183	58 °	60 °
26	Tmp	63	3.722	12:14:23.12	12:11:01.46	0	3m21s	-2017	57 °	60 °
27	Tmp	64	4.011	12:15:19.09	12:12:02.94	0	3m16s	-1962	56 °	60 °
28	Tmp	68	0.611	12:18:19.41	12:14:42.89	0	3m36s	-2165	57 °	60 °
29	Tmp	70	1.312	12:19:42.03	12:16:13.09	0	3m28s	-2089	58 °	60 °
30	Tmp	73	1.845	12:20:53.10	12:17:31.28	0	3m21s	-2018	58 °	60 °
31	Tmp	74	2.268	12:21:41.89	12:18:22.15	0	3m19s	-1997	58 °	60 °
32	Tmp	76	2.790	12:23:05.76	12:19:48.70	0	3m17s	-1971	58 °	59 °
33	Tmp	77	3.188	12:23:55.22	12:21:04.82	0	2m50s	-1704	56 °	59 °
34	Tmp	79	3.817	12:25:10.67	12:23:16.02	0	1m54s	-1147	55 °	59 °
35	Tmp	81	4.240	12:26:09.67	12:24:14.71	0	1m55s	-1150	55 °	59 °
36	Tmp	81	4.629	12:26:56.35	12:25:00.02	0	1m56s	-1163	54 °	59 °
37	Tmp	84	5.155	12:28:13.57	12:26:19.85	0	1m53s	-1137	53 °	59 °
38	Tmp	87	6.275	12:30:27.47	12:28:29.40	0	1m58s	-1181	50 °	59 °
39	Tmp	87	7.137	12:31:47.04	12:29:49.48	0	1m57s	-1176	50 °	59 °
40	Tmp	91	9.047	12:35:33.96	12:33:42.76	0	1m51s	-1112	50 °	59 °
41	Tmp	93	9.556	12:36:39.70	12:34:52.03	0	1m47s	-1077	48 °	59 °
42	Tmp	99	0.558	13:15:32.50	13:04:24.25	0	11m08s	-6000	61 °	59 °
43	Tmp	101	1.706	13:17:29.44	13:06:00.53	0	11m28s	-6000	61 °	59 °
44	Tmp	102	3.396	13:21:09.58	13:09:20.64	0	11m48s	-6000	61 °	59 °
45	Tmp	104	4.196	13:22:53.59	13:11:03.79	0	11m49s	-6000	61 °	59 °
46	Tmp	106	4.616	13:23:58.07	13:12:11.30	0	11m46s	-6000	61 °	59 °
47	Tmp	108	4.912	13:24:54.22	13:13:13.86	0	11m40s	-6000	61 °	59 °
48	Tmp	112	6.110	13:28:25.60	13:16:41.56	0	11m44s	-6000	61 °	59 °
49	Tmp	112	6.555	13:29:32.35	13:17:38.30	0	11m54s	-6000	61 °	59 °
50	Tmp	113	6.879	13:30:12.88	13:18:19.53	0	11m53s	-6000	60 °	59 °
51	Tmp	114	7.055	13:30:35.40	13:18:42.55	0	11m52s	-6000	60 °	59 °
52	Tmp	114	7.198	13:30:54.46	13:19:01.90	0	11m52s	-6000	60 °	59 °

PC	Tp	Trc	DistPC	Ideal	Passagem	Pen	Erro	Pontos	NoPC	AtePC
53	Tmp	116	7.510	13:31:41.94	13:19:49.73	0	11m52s	-6000	60 °	59 °
54	Tmp	118	7.950	13:32:44.93	13:20:55.99	0	11m48s	-6000	60 °	59 °
55	Tmp	120	8.255	13:33:31.27	13:21:42.53	0	11m48s	-6000	60 °	59 °
56	Tmp	122	8.692	13:34:29.03	13:22:43.47	0	11m45s	-6000	60 °	59 °
57	Tmp	125	0.389	13:36:40.45	13:24:15.67	0	12m24s	-6000	60 °	59 °
58	Tmp	125	0.623	13:37:08.53	13:24:51.05	0	12m17s	-6000	60 °	59 °
59	Tmp	128	1.242	13:38:36.27	13:26:44.10	0	11m52s	-6000	60 °	59 °
60	Tmp	132	2.179	13:41:03.88	13:29:10.11	0	11m53s	-6000	60 °	60 °
61	Tmp	134	2.552	13:41:51.60	13:30:00.81	0	11m50s	-6000	60 °	60 °
62	Tmp	134	2.948	13:42:31.20	13:30:41.65	0	11m49s	-6000	60 °	60 °
63	Tmp	139	0.625	13:45:54.95	13:34:39.75	0	11m15s	-6000	60 °	60 °
64	Tmp	140	1.285	13:47:02.18	13:35:39.15	0	11m23s	-6000	60 °	60 °
65	Tmp	145	2.516	13:49:18.46	13:37:48.68	0	11m29s	-6000	60 °	60 °
66	Tmp	145	3.259	13:50:47.62	13:39:44.10	0	11m03s	-6000	60 °	60 °
67	Tmp	145	3.720	13:51:42.94	13:41:01.06	0	10m41s	-6000	60 °	60 °

Num	127	Pen	0	PCZ	0	Total PP	224155	Col. Final	NC
-----	-----	-----	---	-----	---	----------	--------	------------	----



Lourival Roldan
Diretor de Prova

Marco Aurélio Perdigão
Comissário Desportivo CBA